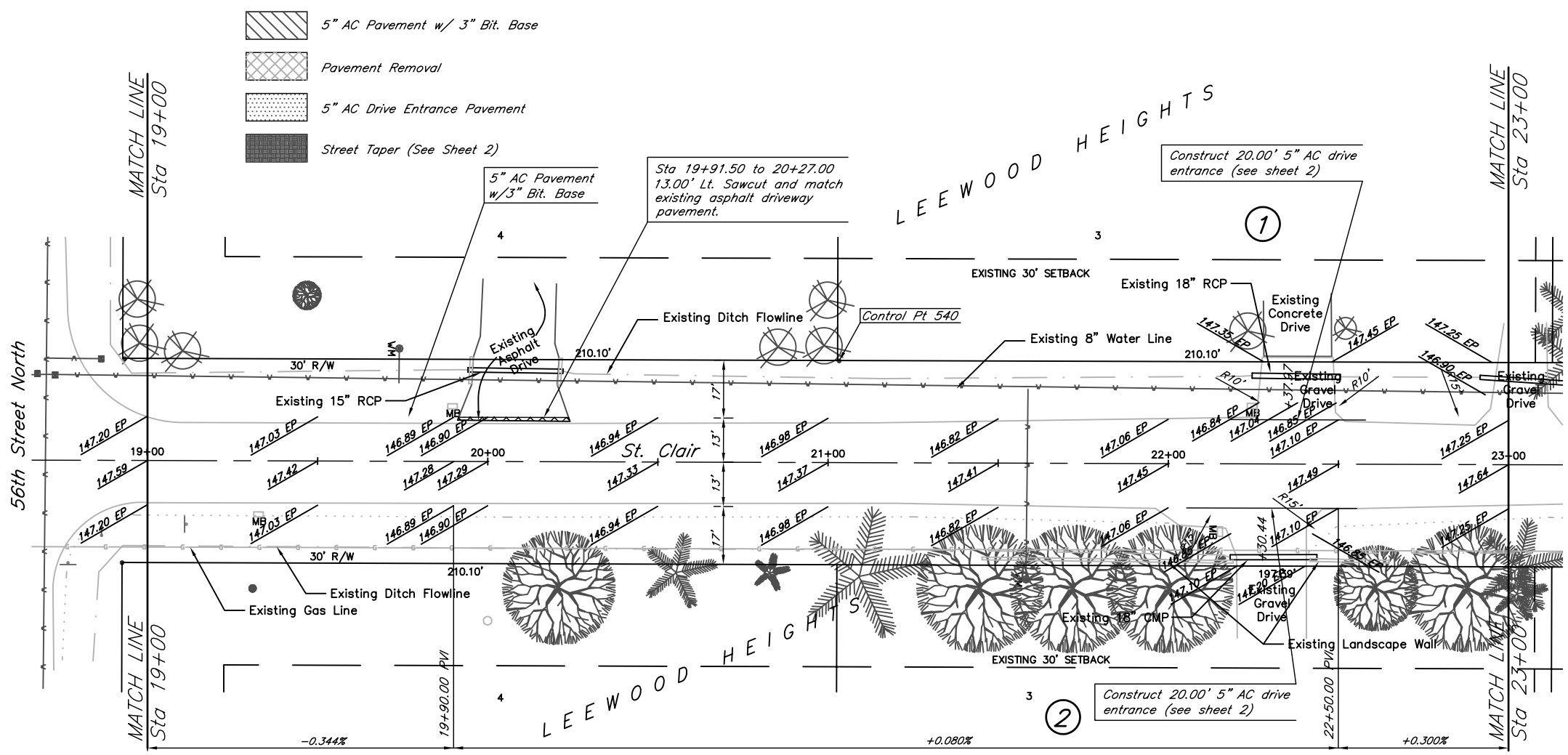

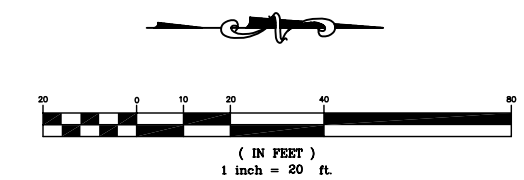

BENCHMARKS

BM#1 City Disc on the walkway a the Northeast corner of the bridge over the Little Arkansas River and 53rd St. North, 1/4 mile West of Seneca.
Elevation= 145.59

BM#2 " □ " cut on the top of curb at the West end of the Northwest return at the intersection of St. Clair and 53rd St. North.
Elevation=144.49

BM#3 " □ " cut on the top of the South end of a 15" RCP, 10' West and 12' North of the Southwest corner iron at St. Clair and 54th Street North.
Elevation=145.41

TBM#4 Northeast corner of the North headwall on the North side of the driveway at 5701 N. St. Clair.
Elevation=147.79

TBM#5 North side of the centerline joint at the East end of the concrete drive, approximately at the property line, at 5733 North St. Clair.
Elevation=148.22

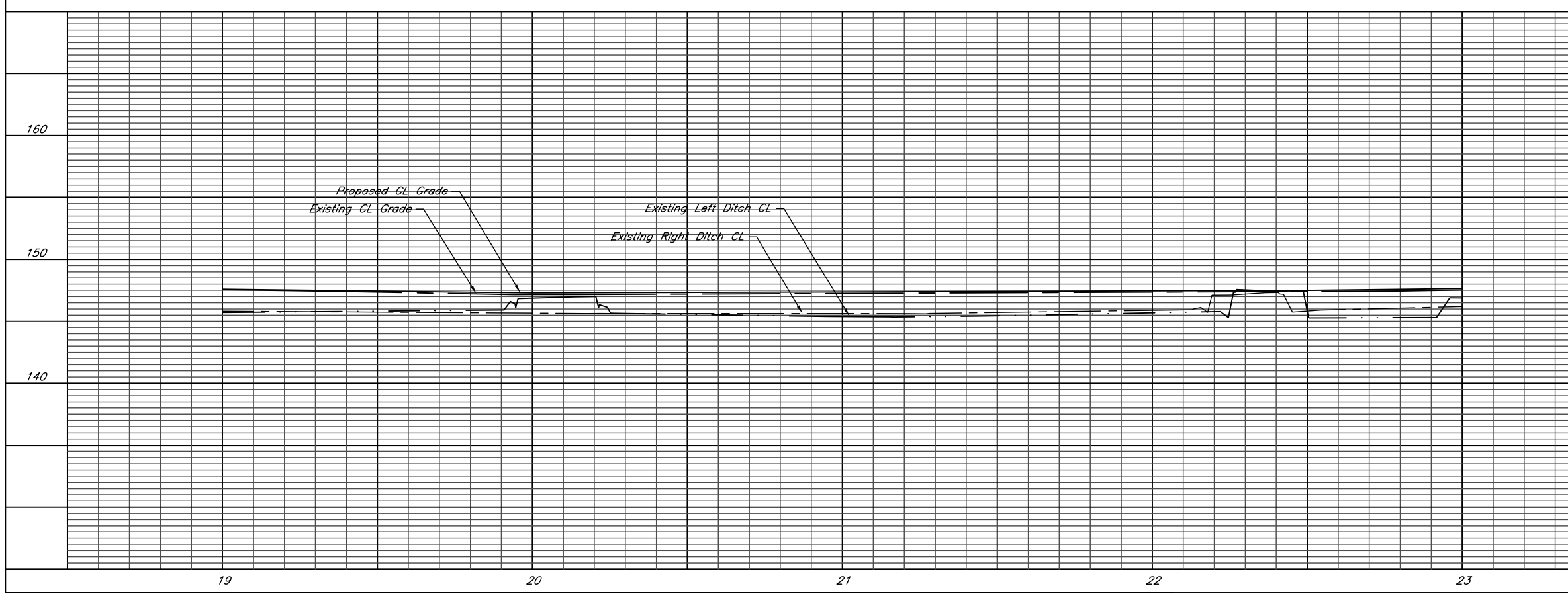

St. Clair
Sta 19+00 to 23+00
City of Wichita

kemiller engineering
516 S. Market, Wichita, KS 67202 316/264-0242

PROJECT NUMBER 472-83474			
KEM NO. 02016	FILE plan3	DATE 4/02	SHEET 5
DESIGN RR	DRAWN RR	REVISED 10/02	OF 11