

SEAL:

16141 Swingley Ridge Rd, Suite 300
Chesterfield, Missouri 63017
p: 636.537.5385
www.altaplanning.com



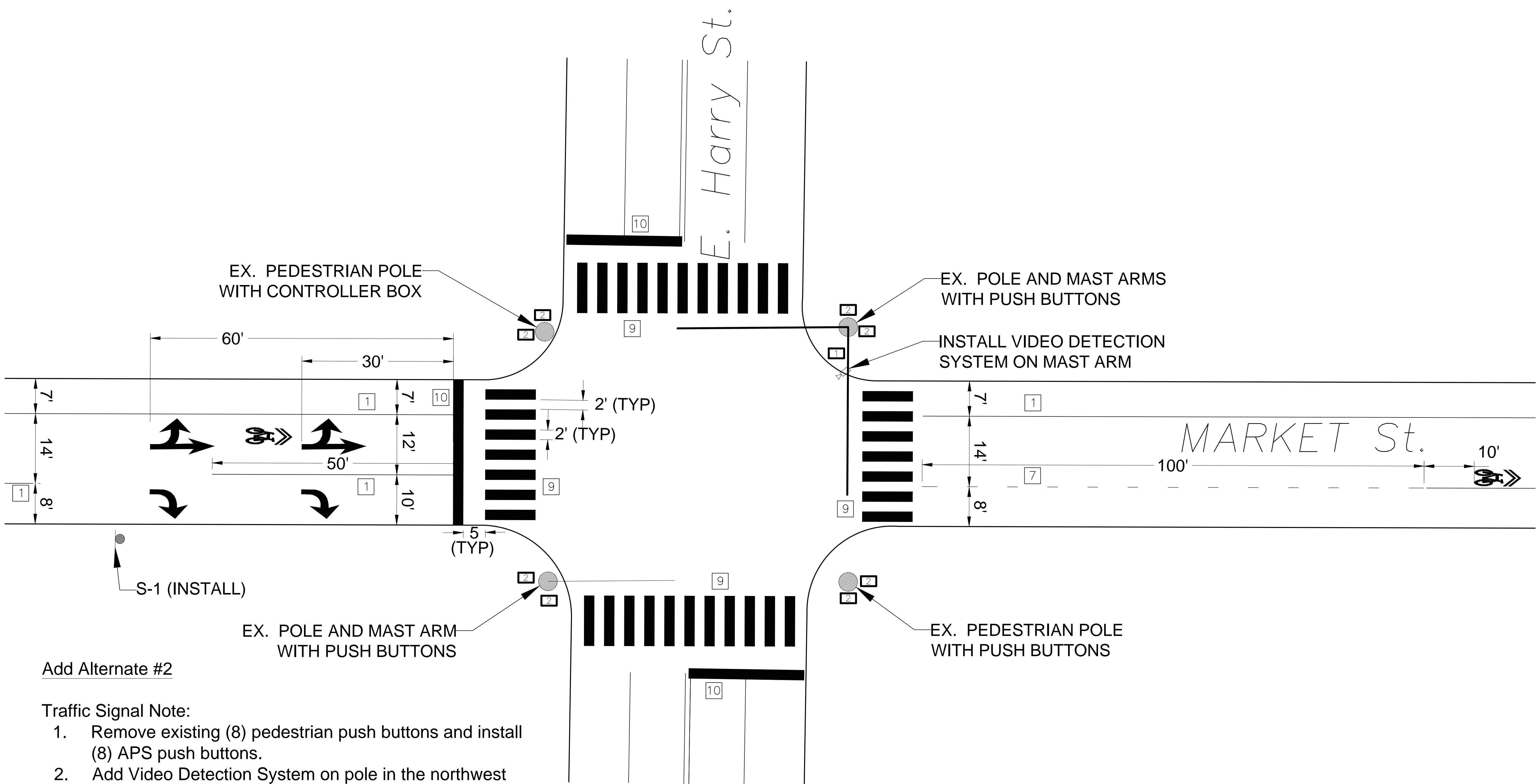
CITY OF WICHITA, KANSAS
MARKET & TOPEKA STREET
ON-STREET BIKEWAYS

REVISIONS
DATE: _____ DESIGNED BY: _____ DRAWN BY: _____ CHECKED BY: _____

PROJECT NUMBER
47285281

FINAL PLANS

SHEET NUMBER:
ID500



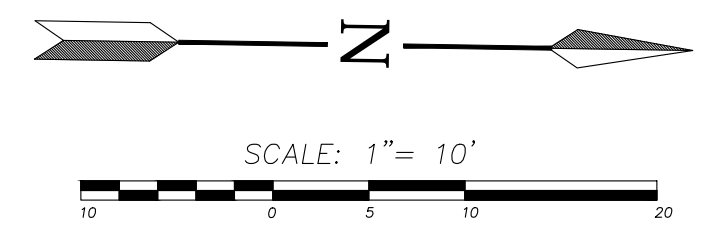
Add Alternate #2

Traffic Signal Note:

1. Remove existing (8) pedestrian push buttons and install (8) APS push buttons.
2. Add Video Detection System on pole in the northwest corner for detecting vehicle and bicycle traffic.

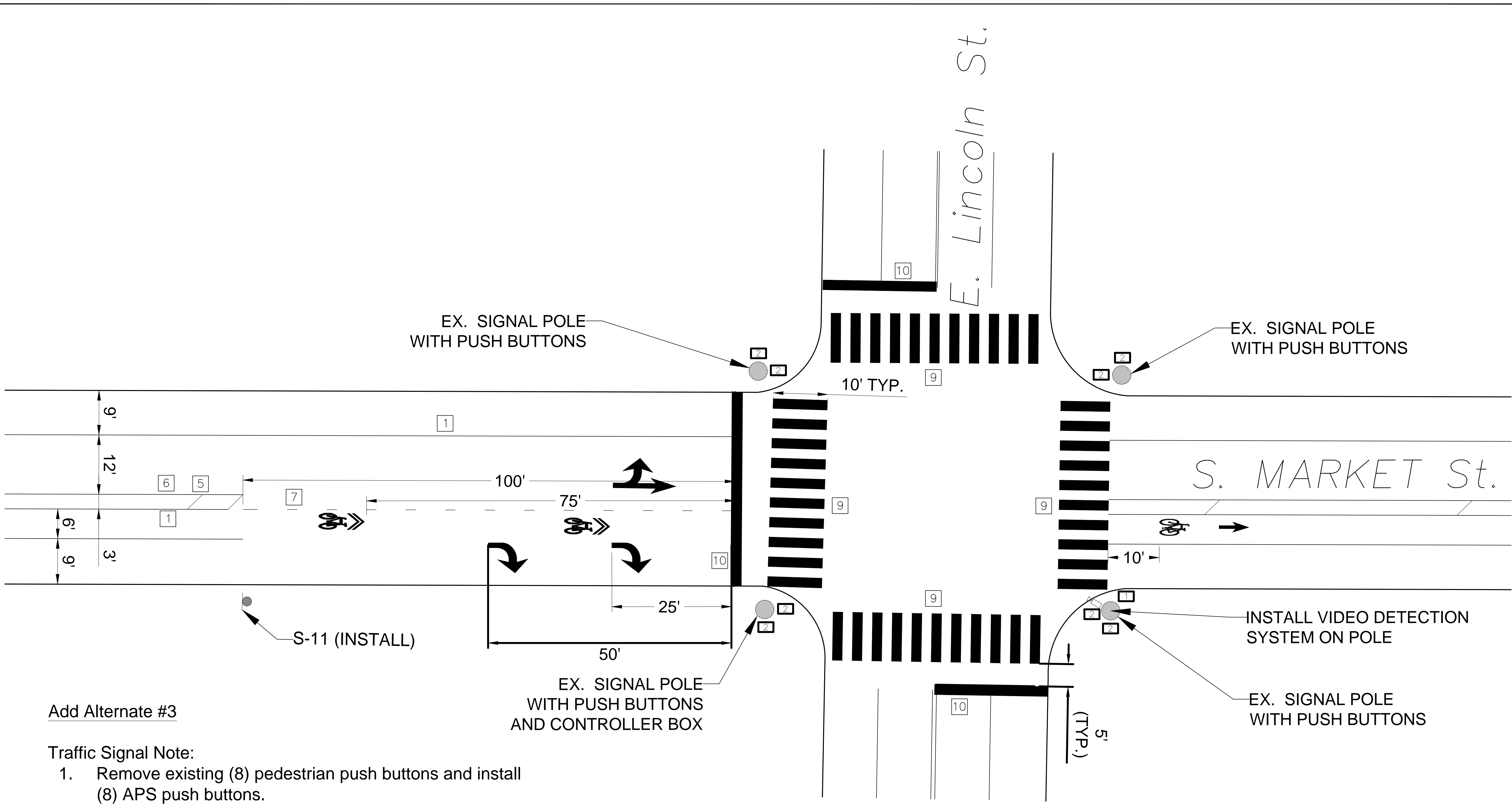
PROPOSED SIGNAL ITEMS - ADD ALTERNATE #2	
1	VIDEO DETECTION SYSTEM
2	APS PUSH BUTTON

STRIPING LEGEND	
1	4" SOLID WHITE LINE
2	4" WIDE BROKEN WHITE LINE (10' SEGMENT, 30' GAP)
3	4" WIDE DOTTED WHITE LINE (2' SEGMENT, 6' GAP)
4	4" WIDE SOLID YELLOW LINE
5	8" WIDE SOLID WHITE LINE (HATCHING)
6	6" WIDE SOLID WHITE LINE
7	6" WIDE DOTTED WHITE LINE (2' SEGMENT, 6' GAP)
8	8" WIDE SOLID YELLOW LINE (HATCHING)
9	HIGH VISIBILITY CROSS WALK LINE (BARS)
10	24" WHITE PAINT
11	12" WHITE CROSSWALK
12	16" WHITE RETROREFLECTORIZED PAINT



MARKET ST. at E. HARRY ST.

SIGNAL AND PAVEMENT MARKING DETAIL (SEE PLAN SHEETS FOR QUANTITIES)



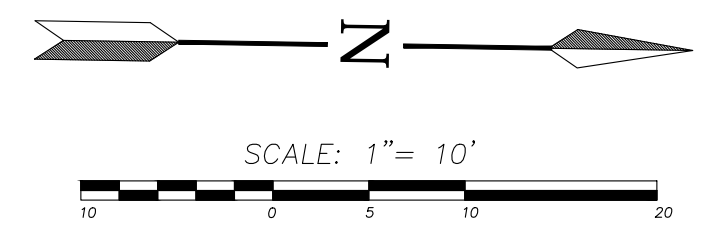
Add Alternate #3

Traffic Signal Note:

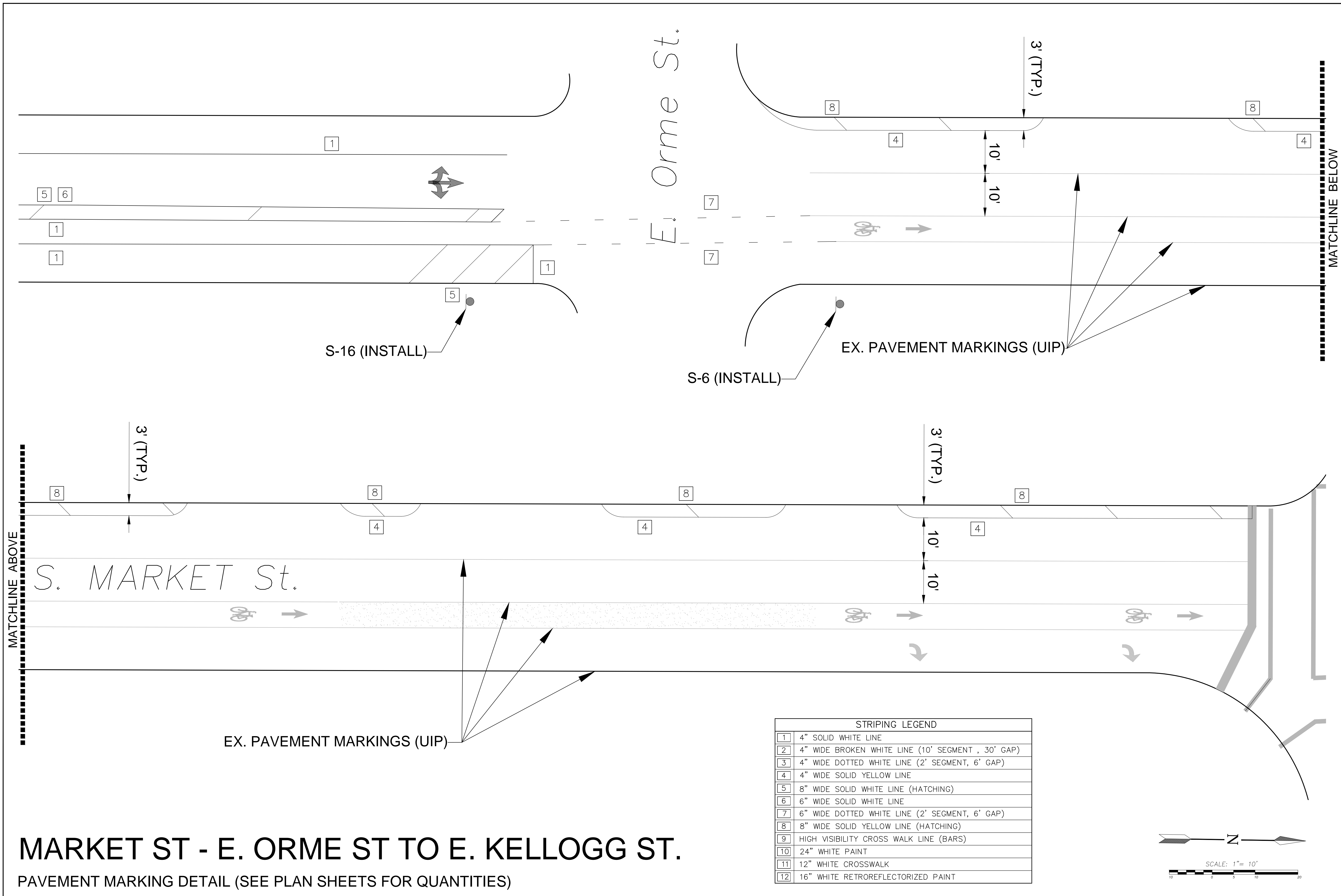
1. Remove existing (8) pedestrian push buttons and install (8) APS push buttons.
2. Add Video Detection System on pole in the northeast corner for detecting vehicle and bicycle traffic.

PROPOSED SIGNAL ITEMS - ADD ALTERNATE #2	
1	VIDEO DETECTION SYSTEM
2	APS PUSH BUTTON

STRIPING LEGEND	
1	4" SOLID WHITE LINE
2	4" WIDE BROKEN WHITE LINE (10' SEGMENT, 30' GAP)
3	4" WIDE DOTTED WHITE LINE (2' SEGMENT, 6' GAP)
4	4" WIDE SOLID YELLOW LINE
5	8" WIDE SOLID WHITE LINE (HATCHING)
6	6" WIDE SOLID WHITE LINE
7	6" WIDE DOTTED WHITE LINE (2' SEGMENT, 6' GAP)
8	8" WIDE SOLID YELLOW LINE (HATCHING)
9	HIGH VISIBILITY CROSS WALK LINE (BARS)
10	24" WHITE PAINT
11	12" WHITE CROSSWALK
12	16" WHITE RETROREFLECTORIZED PAINT

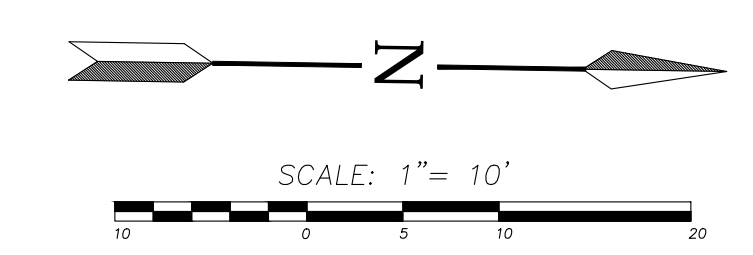


MARKET ST. at E. LINCOLN ST.
SIGNAL AND PAVEMENT MARKING DETAIL (SEE PLAN SHEETS FOR QUANTITIES)



MARKET ST - E. ORME ST TO E. KELLOGG ST.
 PAVEMENT MARKING DETAIL (SEE PLAN SHEETS FOR QUANTITIES)

STRIPING LEGEND	
1	4" SOLID WHITE LINE
2	4" WIDE BROKEN WHITE LINE (10' SEGMENT , 30' GAP)
3	4" WIDE DOTTED WHITE LINE (2' SEGMENT, 6' GAP)
4	4" WIDE SOLID YELLOW LINE
5	8" WIDE SOLID WHITE LINE (HATCHING)
6	6" WIDE SOLID WHITE LINE
7	6" WIDE DOTTED WHITE LINE (2' SEGMENT, 6' GAP)
8	8" WIDE SOLID YELLOW LINE (HATCHING)
9	HIGH VISIBILITY CROSS WALK LINE (BARS)
10	24" WHITE PAINT
11	12" WHITE CROSSWALK
12	16" WHITE RETROREFLECTORIZED PAINT



SEAL:

16141 Swingley Ridge Rd, Suite 300
 Chesterfield, Missouri 63017
 p: 636.537.5385
 www.altaplanning.com

alta
 PLANNING + DESIGN

CITY OF WICHITA, KANSAS
MARKET & TOPEKA STREET
ON-STREET BIKEWAYS

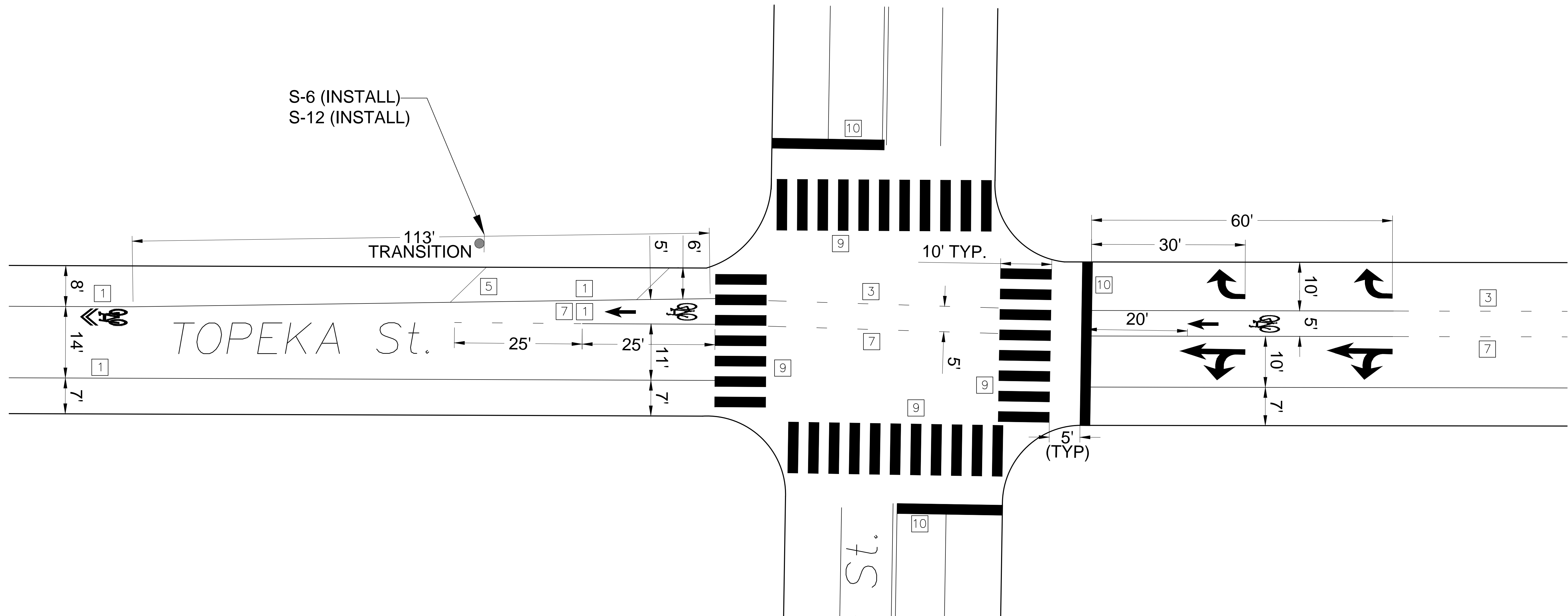
DESIGNED BY: _____ DRAWN BY: _____ CHECKED BY: _____
 DATE: _____

REVISED

PROJECT NUMBER
 47285281

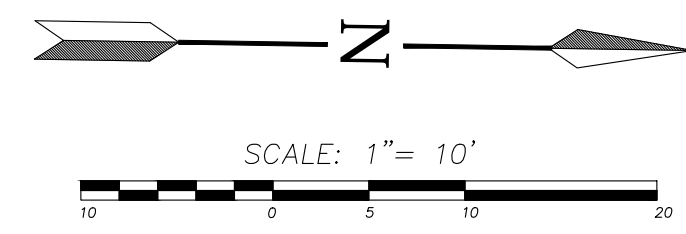
FINAL PLANS

SHEET NUMBER:
 ID502



TOPEKA ST. at E. HARRY ST.
PAVEMENT MARKING DETAIL (SEE PLAN SHEETS FOR QUANTITIES)

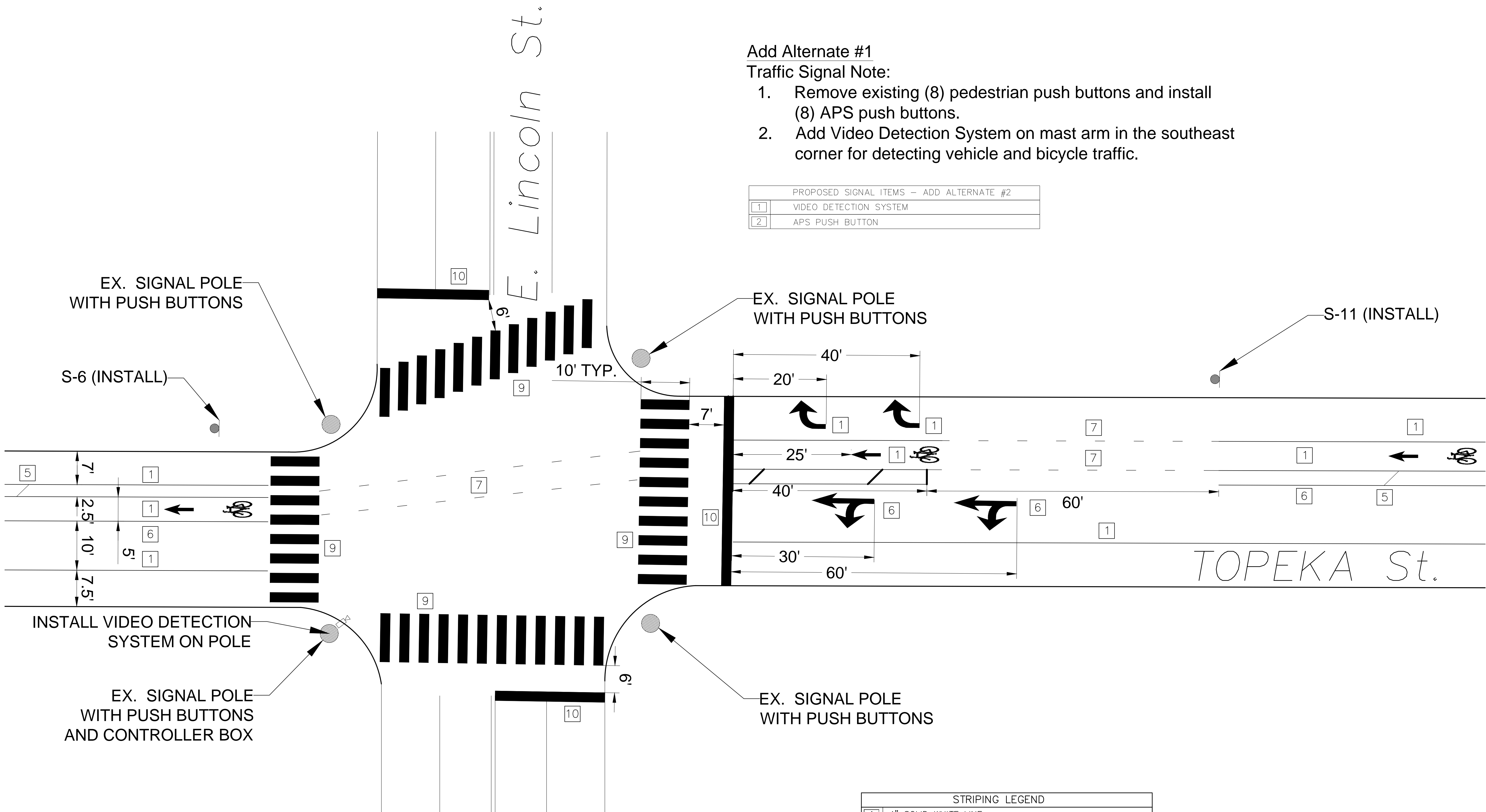
STRIPING LEGEND	
1	4" SOLID WHITE LINE
2	4" WIDE BROKEN WHITE LINE (10' SEGMENT , 30' GAP)
3	4" WIDE DOTTED WHITE LINE (2' SEGMENT, 6' GAP)
4	4" WIDE SOLID YELLOW LINE
5	8" WIDE SOLID WHITE LINE (HATCHING)
6	6" WIDE SOLID WHITE LINE
7	6" WIDE DOTTED WHITE LINE (2' SEGMENT, 6' GAP)
8	8" WIDE SOLID YELLOW LINE (HATCHING)
9	HIGH VISIBILITY CROSS WALK LINE (BARS)
10	24" WHITE PAINT
11	12" WHITE CROSSWALK
12	16" WHITE RETROREFLECTORIZED PAINT



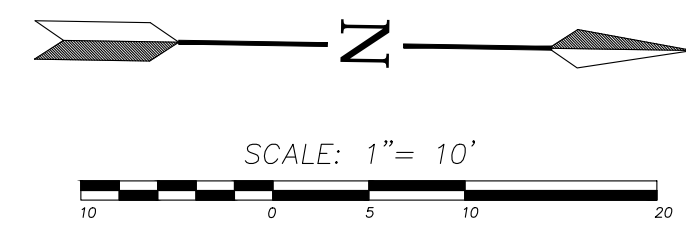
Add Alternate #1
Traffic Signal Note:

1. Remove existing (8) pedestrian push buttons and install (8) APS push buttons.
2. Add Video Detection System on mast arm in the southeast corner for detecting vehicle and bicycle traffic.

PROPOSED SIGNAL ITEMS - ADD ALTERNATE #2	
1	VIDEO DETECTION SYSTEM
2	APS PUSH BUTTON




STRIPING LEGEND	
1	4" SOLID WHITE LINE
2	4" WIDE BROKEN WHITE LINE (10' SEGMENT, 30' GAP)
3	4" WIDE DOTTED WHITE LINE (2' SEGMENT, 6' GAP)
4	4" WIDE SOLID YELLOW LINE
5	8" WIDE SOLID WHITE LINE (HATCHING)
6	6" WIDE SOLID WHITE LINE
7	6" WIDE DOTTED WHITE LINE (2' SEGMENT, 6' GAP)
8	8" WIDE SOLID YELLOW LINE (HATCHING)
9	HIGH VISIBILITY CROSS WALK LINE (BARS)
10	24" WHITE PAINT
11	12" WHITE CROSSWALK
12	16" WHITE RETROREFLECTORIZED PAINT



TOPEKA ST. at E. LINCOLN ST.
SIGNAL AND PAVEMENT MARKING DETAIL (SEE PLAN SHEETS FOR QUANTITIES)

SEAL:

16141 Swingley Ridge Rd., Suite 300
Chesterfield, Missouri 63017
p: 636.537.5385
www.altaplanning.com



CITY OF WICHITA, KANSAS
MARKET & TOPEKA STREET
ON-STREET BIKEWAYS

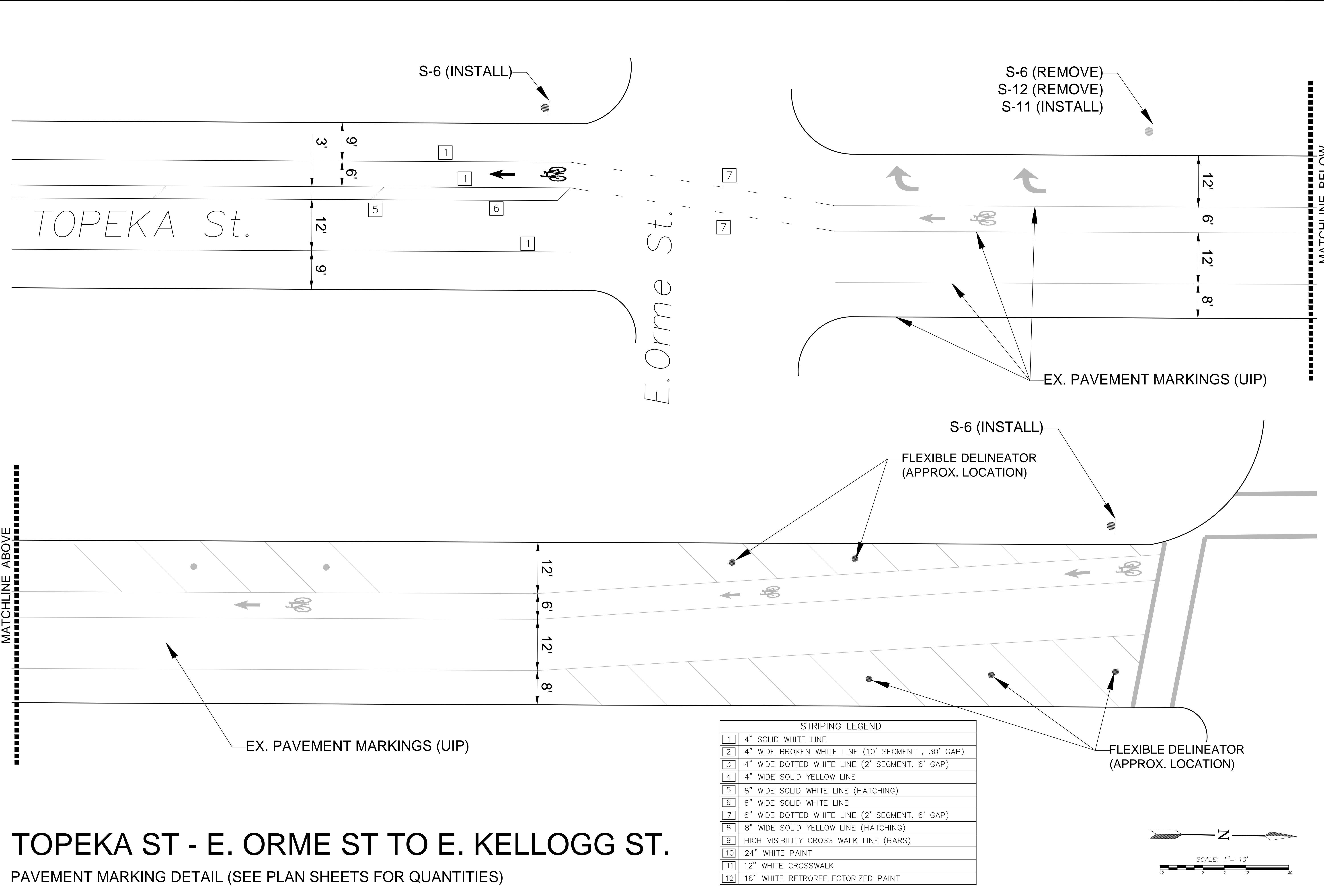
DATE: _____ DESIGNED BY: _____ DRAWN BY: _____ CHECKED BY: _____

REVISED

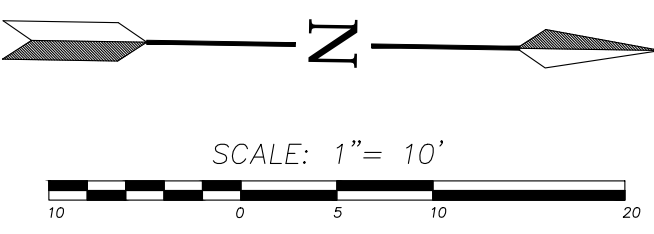
PROJECT NUMBER
47285281

FINAL
PLANS

SHEET NUMBER:
ID505



STRIPING LEGEND	
[1]	4" SOLID WHITE LINE
[2]	4" WIDE BROKEN WHITE LINE (10' SEGMENT , 30' GAP)
[3]	4" WIDE DOTTED WHITE LINE (2' SEGMENT, 6' GAP)
[4]	4" WIDE SOLID YELLOW LINE
[5]	8" WIDE SOLID WHITE LINE (HATCHING)
[6]	6" WIDE SOLID WHITE LINE
[7]	6" WIDE DOTTED WHITE LINE (2' SEGMENT, 6' GAP)
[8]	8" WIDE SOLID YELLOW LINE (HATCHING)
[9]	HIGH VISIBILITY CROSS WALK LINE (BARS)
[10]	24" WHITE PAINT
[11]	12" WHITE CROSSWALK
[12]	16" WHITE RETROREFLECTORIZED PAINT



TOPEKA ST - E. ORME ST TO E. KELLOGG ST.
PAVEMENT MARKING DETAIL (SEE PLAN SHEETS FOR QUANTITIES)