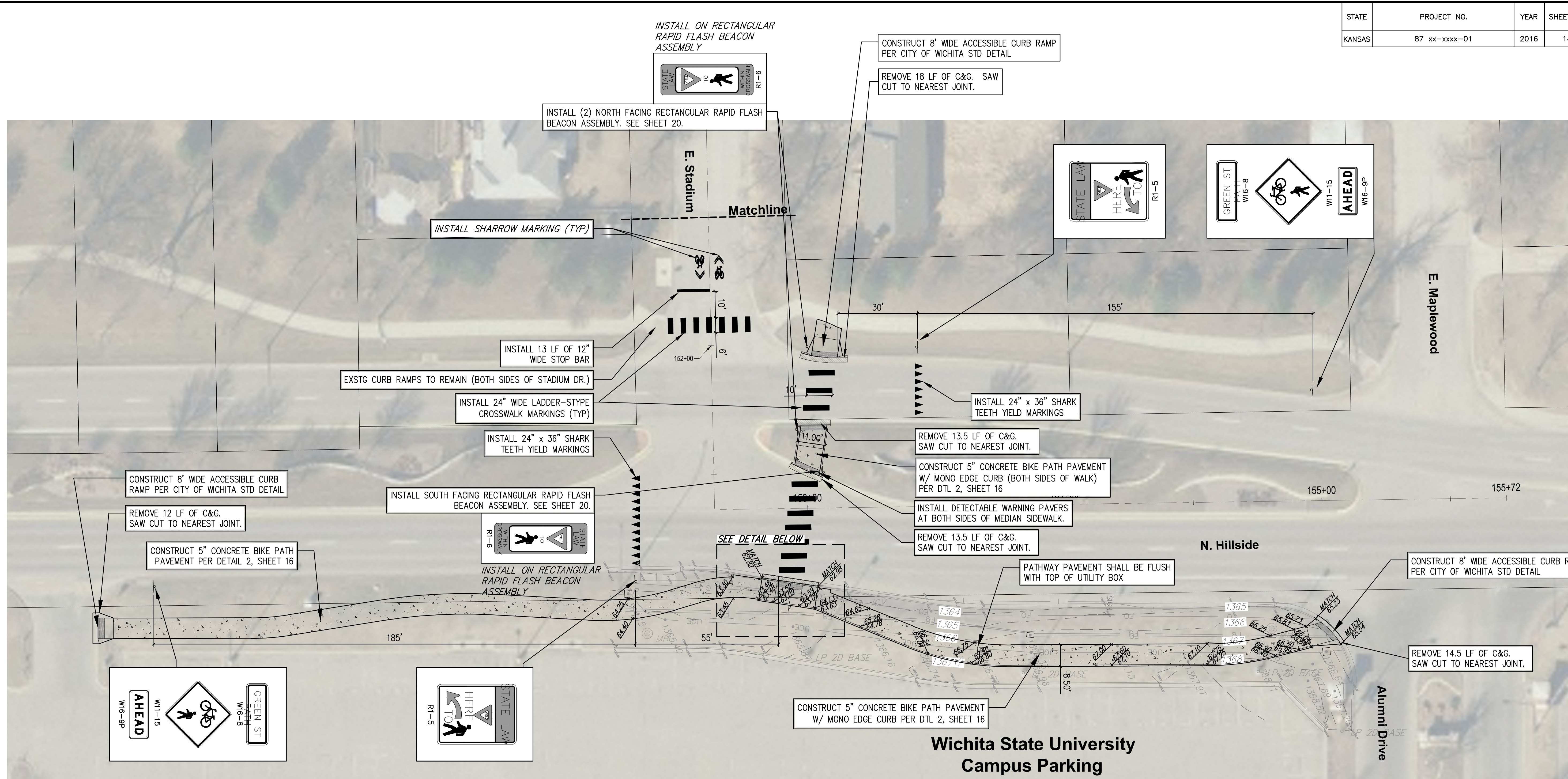


STATE	PROJECT NO.	YEAR	SHEET NO.	TOTAL SHEETS
KANSAS	87 xx-xxxx-01	2016	14	24



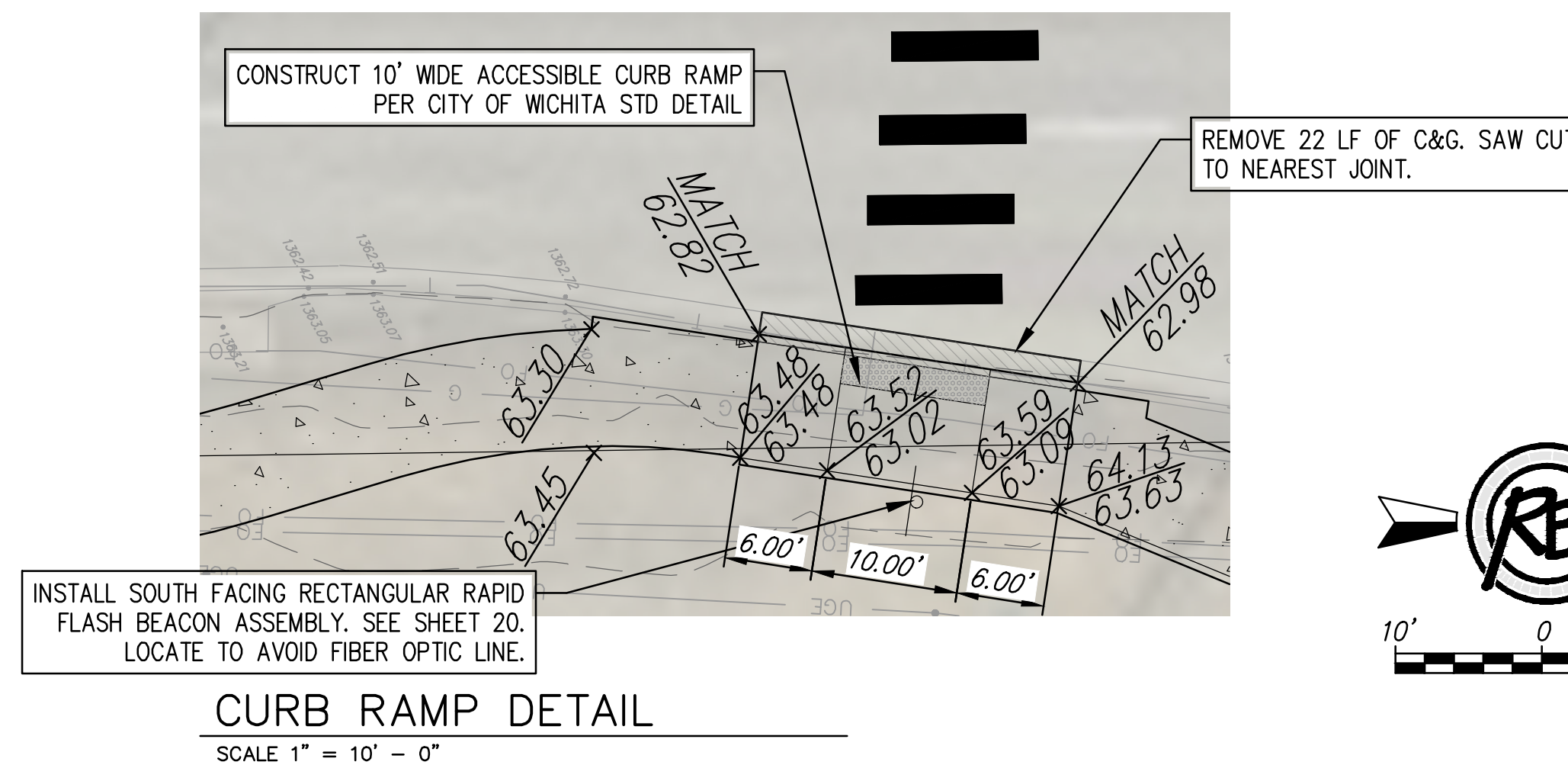
STA 152+50 TO END: STA 155+72

SCALE 1" = 20' - 0"

NOTES:


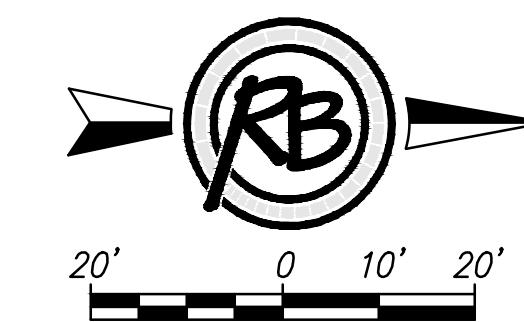
SOD DISTURBED AREAS WITH BERMUDA SOD (APPROXIMATELY 160 SY THIS SHEET).

PAVERS IN MEDIAN TO BE PAID AS WHEELCHAIR RAMP W/ DETECTABLE WARNING.



CURB RAMP DETAIL

SCALE 1" = 10' - 0"



Green Street Bikeway		Plan- Sta 152+50 to Sta 155+72	
RUGGLES & BOHM		DATE APRIL 2016	
ENGINEERING SURVEYING LANDSCAPE ARCHITECTURE GOVERNMENT		DESIGN BDT	
924 NORTH MAIN WICHITA, KANSAS 67203 P (316) 264-8008 F (316) 264-4621 WWW.RUGGLESANDBOHM.COM		DRAWN DK	
PROJECT NUMBER 472-85112		REVIEW DK	
DRAWING FILE 4180-Engineering Base-Phase 2 [Plan- Sta 152+50 to Sta 155+72]		SHEET 14	
RB JOB NO. 4180H		DWG. SCALE ...	
TOTAL SHEETS 24			