

CONSULTANTS:

45TH & HILLSIDE
 INTERSECTION IMPROVEMENT

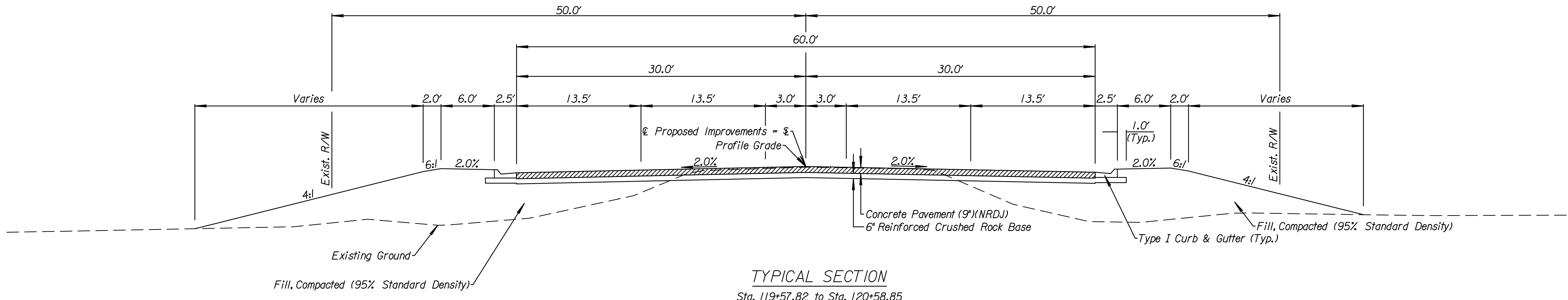


REVISIONS:	MARK	DATE	DESCRIPTION

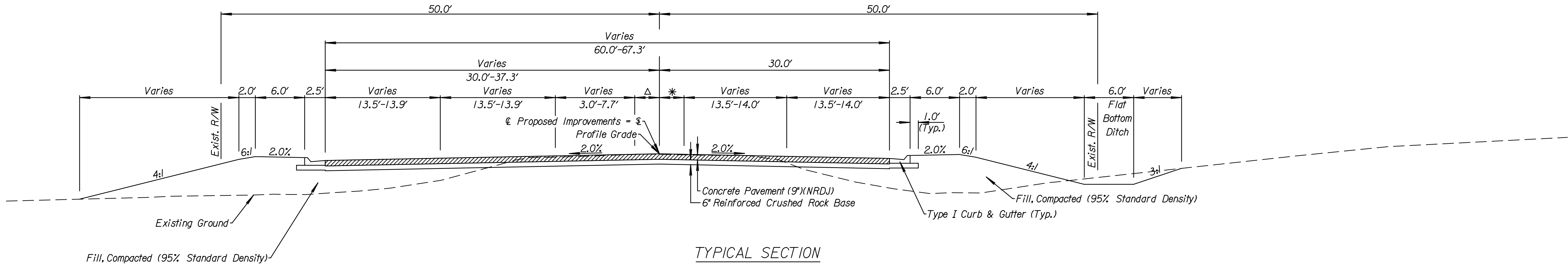
PROJ NO: 87 N-0616-01
 SCALE: N/A
 DATE: 10/9/2017
 DESIGNED BY: TAU
 DRAWN BY: TAU
 CHECKED BY: MDB

SHEET TITLE:
**TYPICAL SECTIONS
 HILLSIDE AVENUE**

SHEET NO.
6
 SHEET 6 OF 166

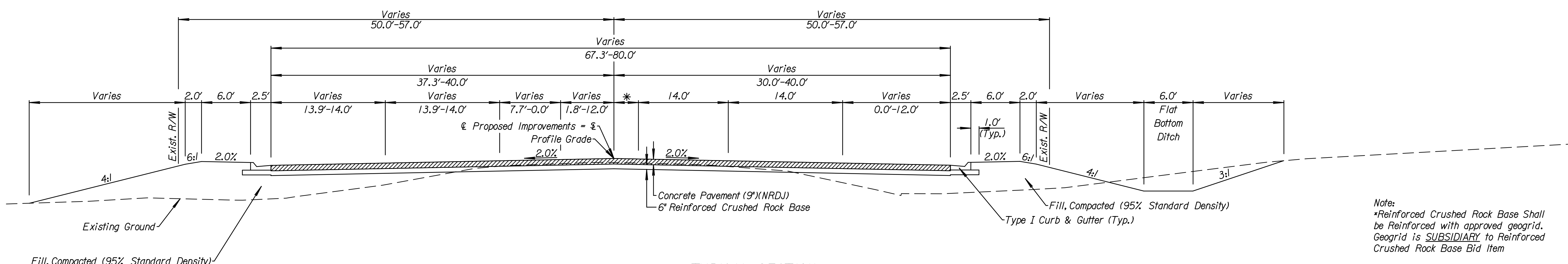


TYPICAL SECTION
 Sta. 119+57.82 to Sta. 120+58.85



TYPICAL SECTION
 Sta. 120+58.85 to Sta. 122+60.90

*Width Varies from 3.0' to 2.0' - Sta. 120+58.85 to Sta. 122+60.90
 ΔWidth Varies from 0.0' to 1.8' - Sta. 122+57.86 to Sta. 122+60.90



TYPICAL SECTION
 Sta. 122+60.90 to Sta. 124+10.99

*Width Varies from 2.0' to 0.0' - Sta. 122+60.90 to Sta. 123+33.86

Note:
 *Reinforced Crushed Rock Base Shall be Reinforced with approved geogrid. Geogrid is SUBSIDIARY to Reinforced Crushed Rock Base Bid Item
 The Sections Shown are Typical. See Plans and Cross Sections for Variations
 For Median Nose Detail, See Sheet 60

10/9/2017 12:58:38 PM c:\tran\systems\paw_bocall\transys\paw\taummed\0258264c\TYP-M01-101.DGN