
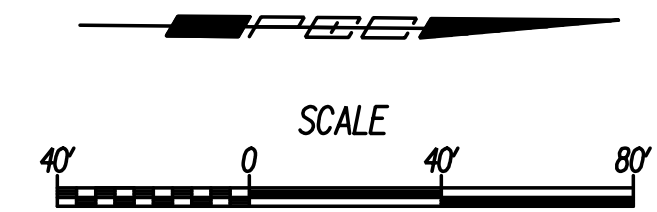
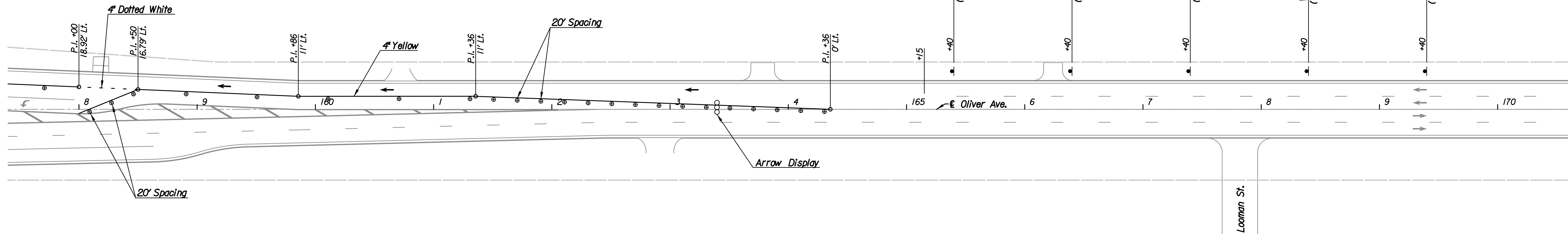


Plotted By: sheldon.bin@date: 12/15/2017 11:41:57 AM
 FILE: U:\Wichita\Civil\2015\15081\000\Trans\Road\DCN Project\Traffic Control\15081-TC Stage 3 Plan_158.dgn



- LEGEND**
- ⊙ Channelizing Device at 60' Spacing unless otherwise Noted.
 - ▲ Traffic Control Sign
 - Yellow Type "A" Low Intensity Warning Light
 - ◊ 18"x18" Fluorescent Red-Orange Flags
 - Direction of Traffic

Note: Signs and barricades are shown diagrammatically only. Contractor will be responsible to install the required number of posts to support the installation.

Note: Utilities are not shown on Traffic Control Plans. The Contractor is responsible for verification as to type and location of underground utilities as may be necessary to avoid damage thereto. The Contractor is responsible for repairing any damage to underground utilities.

No.	Revision	By	Date
17TH STREET AND OLIVER INTERSECTION			
TRAFFIC CONTROL PLAN			
STAGE 3 - STA. 158+00 TO STA. 169+00			
GARY JANZEN, P.E.-CITY ENGINEER CITY OF WICHITA PROJECT NO. 472-85214			
PEC PROFESSIONAL ENGINEERING CONSULTANTS, P.A. 303 SOUTH TOPEKA WICHITA, KS 67202 316-262-2691 www.pec1.com			
Designed by	CKC	Job No.	15081
Drawn by	CP, SVB	Date	Dec., 2017