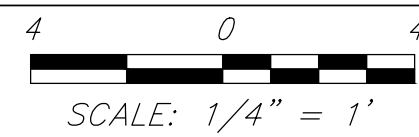
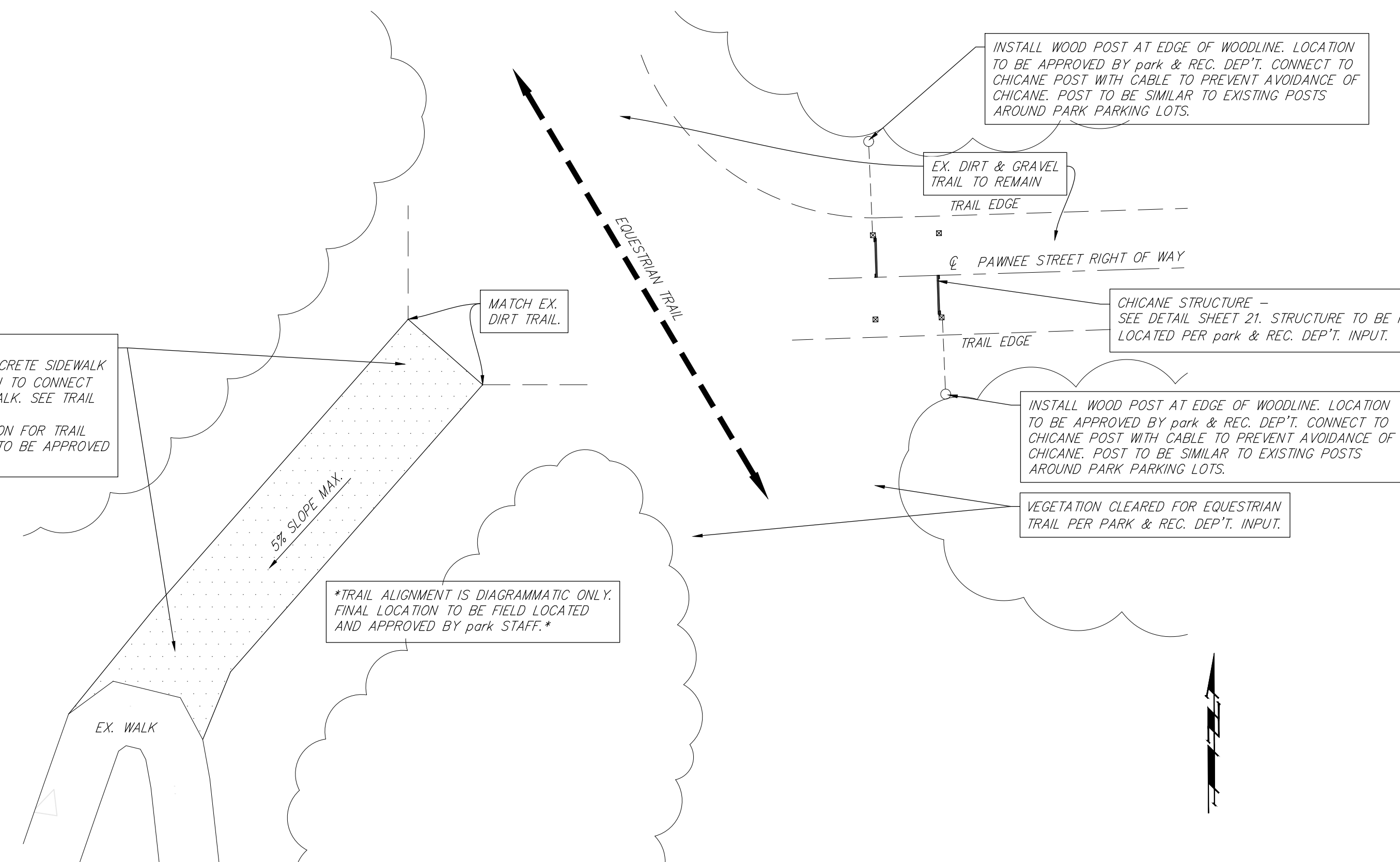


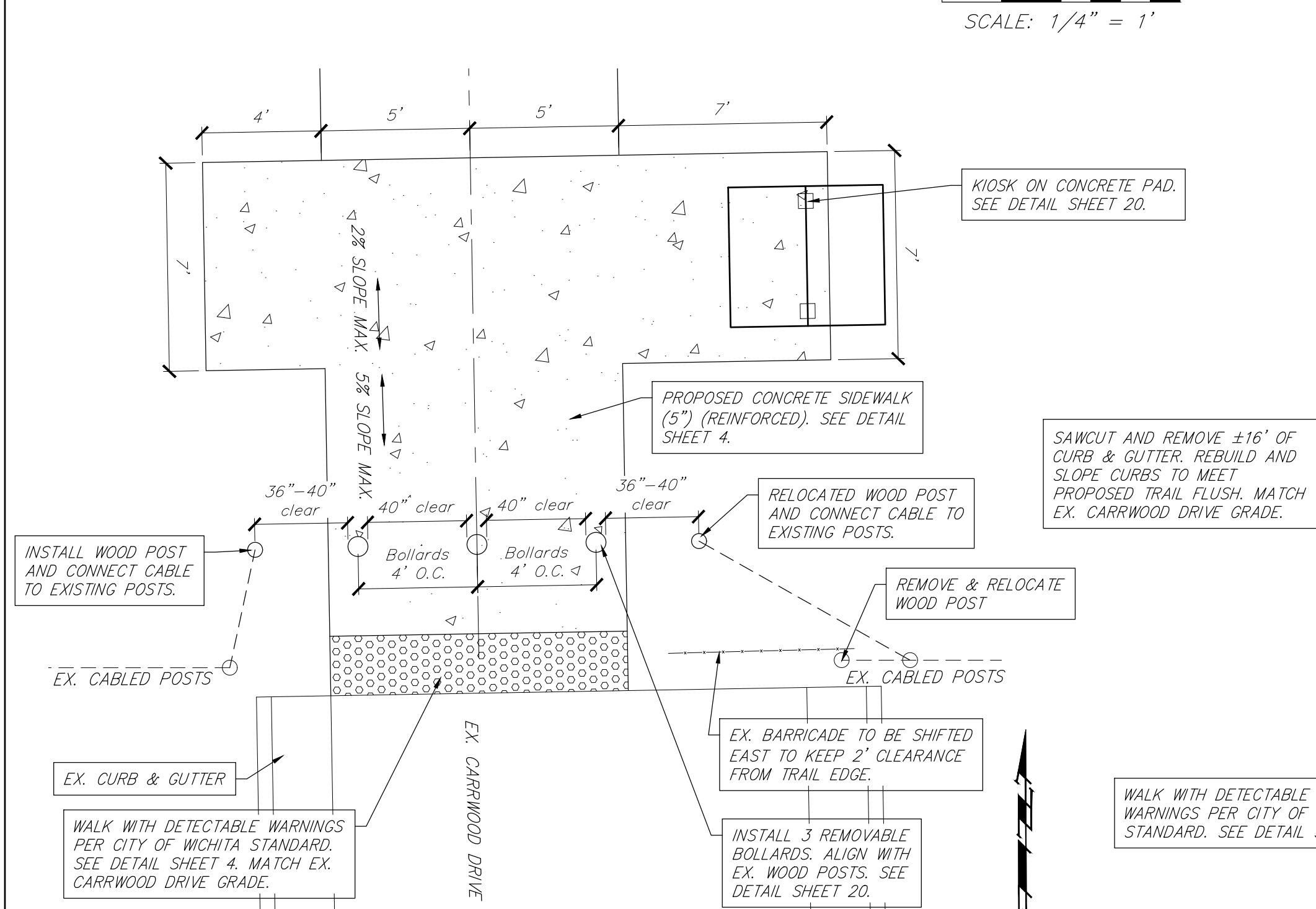
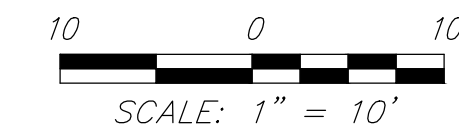
PAWNEE STREET PARKING LOT TRAILHEAD ENLARGEMENT



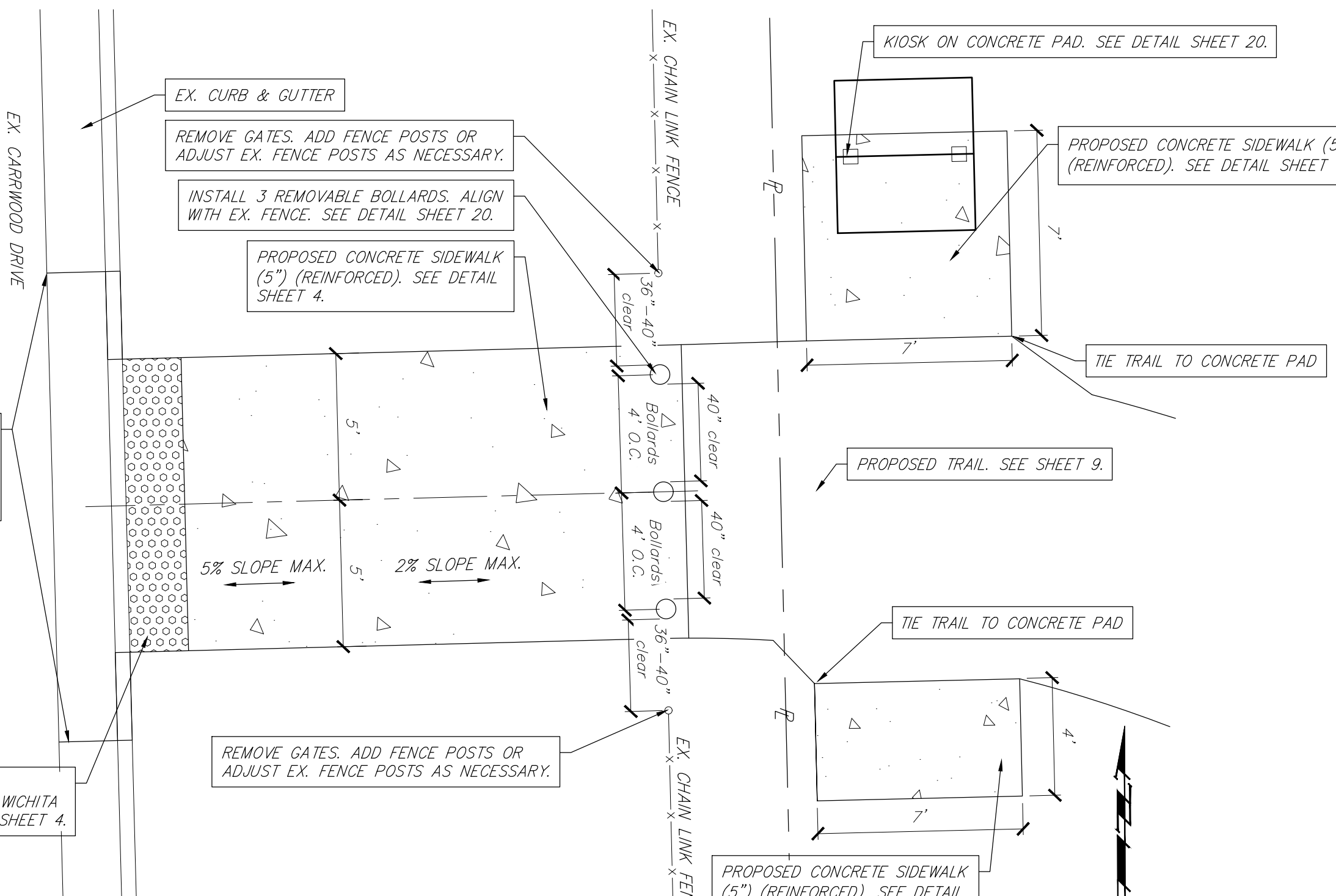
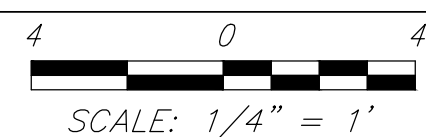
CREEK CROSSING TIE-IN  
 CONSTRUCT 10' WIDE CONCRETE SIDEWALK (5") (REINFORCED) SECTION TO CONNECT TO EXISTING CONCRETE WALK. SEE TRAIL DETAIL SHEET 4.  
 CLEAR ±30' OF VEGETATION FOR TRAIL CONNECTION. ALIGNMENT TO BE APPROVED BY PARK & REC. DEPT'.



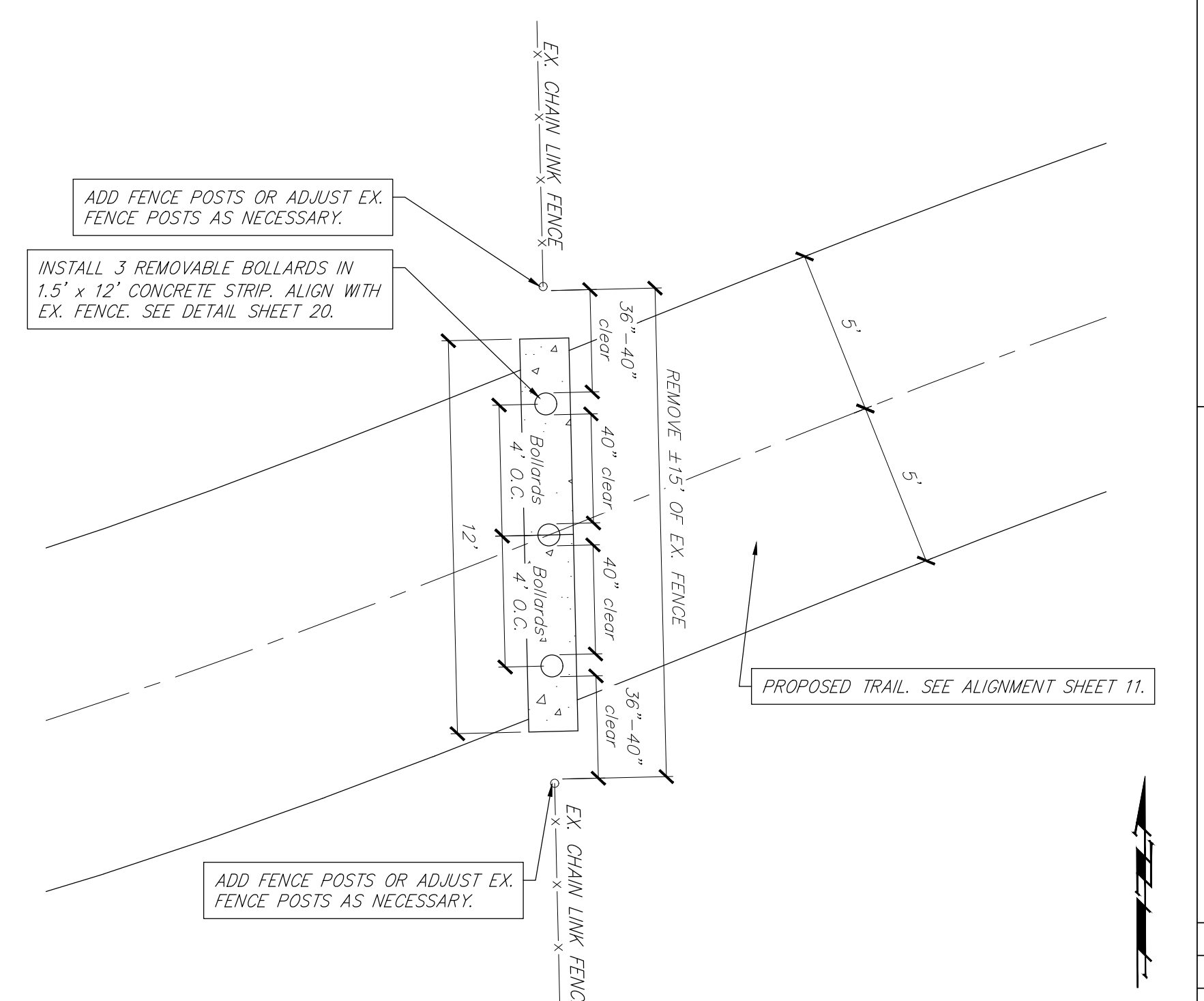
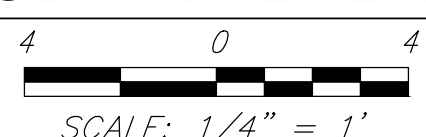
CHICANE AREA ENLARGEMENT



NORTH CARRWOOD TRAILHEAD ENLARGEMENT



SOUTH CARRWOOD TRAILHEAD ENLARGEMENT



NORTH CONNECTION TO METAL BRIDGE ENLARGEMENT

