




© 2018 GARVER, LLC
 THIS DOCUMENT, ALONG WITH THE IDEAS AND DESIGNS CONVEYED HEREIN, SHALL BE CONSIDERED INSTRUMENTS OF PROFESSIONAL SERVICE AND ARE PROPERTY OF GARVER, LLC. ANY USE, REPRODUCTION, OR DISTRIBUTION OF THIS DOCUMENT, ALONG WITH THE IDEAS AND DESIGN CONTAINED HEREIN, IS PROHIBITED UNLESS AUTHORIZED IN WRITING BY GARVER, LLC OR EXPLICITLY ALLOWED IN THE GOVERNING PROFESSIONAL SERVICES AGREEMENT FOR THIS WORK.



Digitally Signed 10/01/2018

REV.	DATE	DESCRIPTION	BY



CITY OF WICHITA
 WICHITA, KANSAS

CASA BELLA 2nd ADD.
 PHASE 5 - SWS

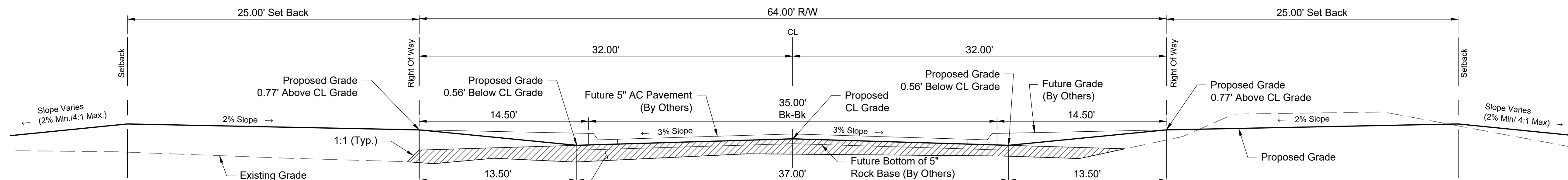
Typical Sections

JOB NO.: 18267011
 DATE: OCT 2018
 DESIGNED BY: .
 DRAWN BY: .

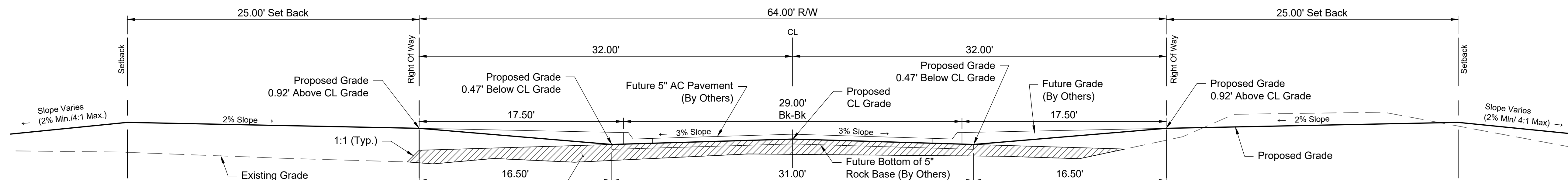
BAR IS ONE INCH ON ORIGINAL DRAWING
 0 1"
 IF NOT ONE INCH ON THIS SHEET, ADJUST SCALES ACCORDINGLY.

DRAWING NUMBER

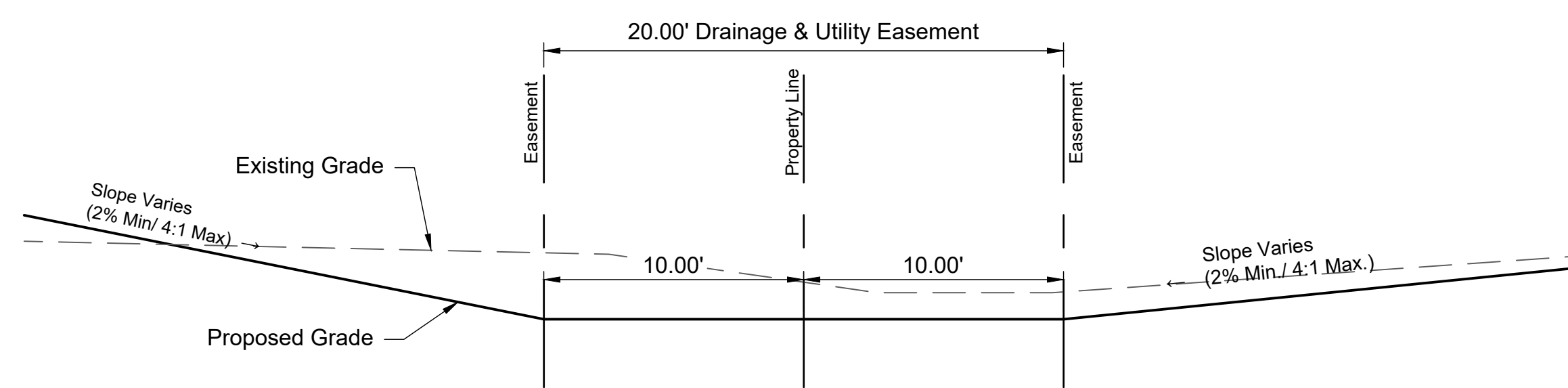
SHEET NUMBER **14** OF **17**



35' Bk-Bk, 64' R/W
 (Michelle, N. of Bonita & Michelle Intersection)
 (Tara Falls)



29' Bk-Bk, 64' R/W
 (Michelle SE. of Bonita & Michelle Intersection)
 (Bonita)
 (Bonita Cir.)



Rear Yard Easement Grading Typical Section

File: L:\2018\18267011 - Casa Bella Phase 5\Drawings\C3D\SWSTypical Sections.dwg, Last Save: 9/10/2018 12:59 PM, Last saved by: DRStandrich
 Last plotted by: Dolechek, Mark T., Plot Style: ---, Plot Scale: 1:2.5849, Plot Date: 10/1/2018 4:53 PM, Plotter used: None