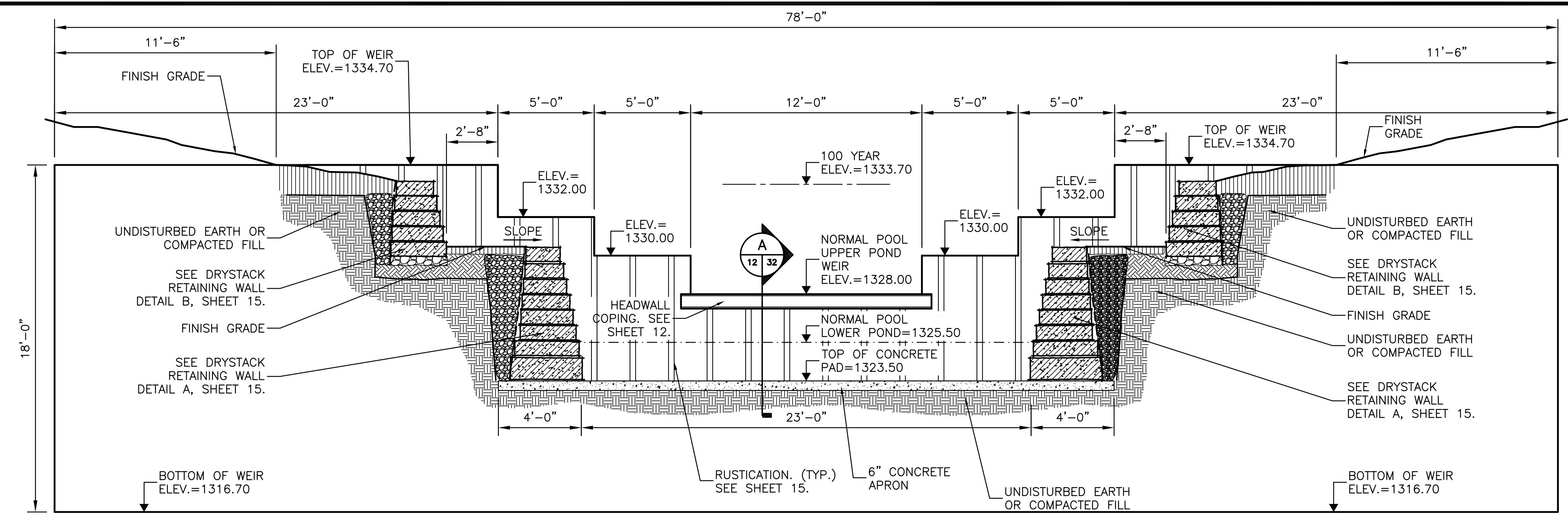
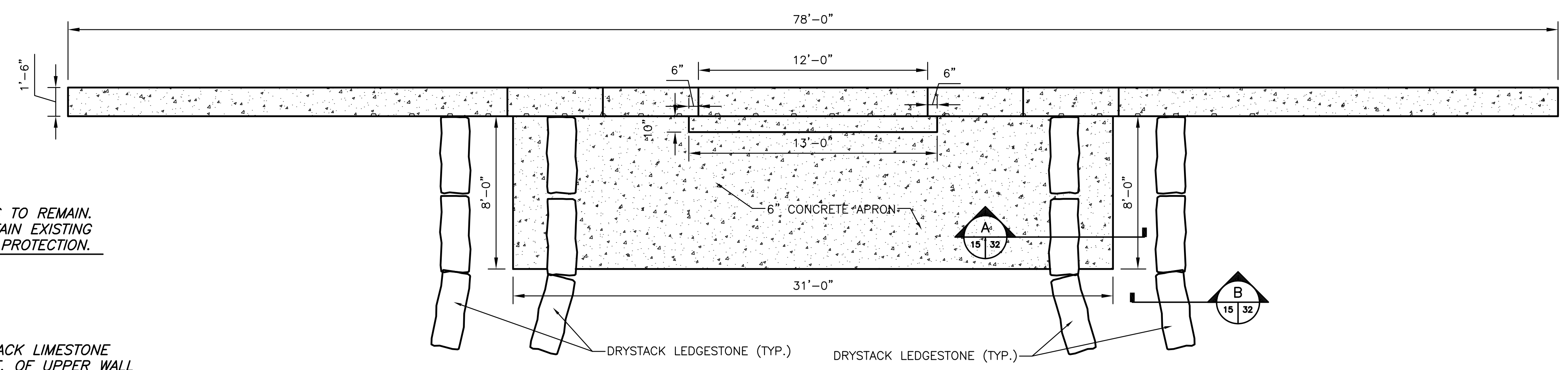


J:\PROJECTS\2018\1801010221\_PERFECTION\_AUBURN\_LAKES\_18221\_CAD\SHOTS\05\_CIVIL\GROUP\PART B\18221-05-1201.DWG  
 PLOTTED: Wednesday, October 24, 2018 @ 11:57AM

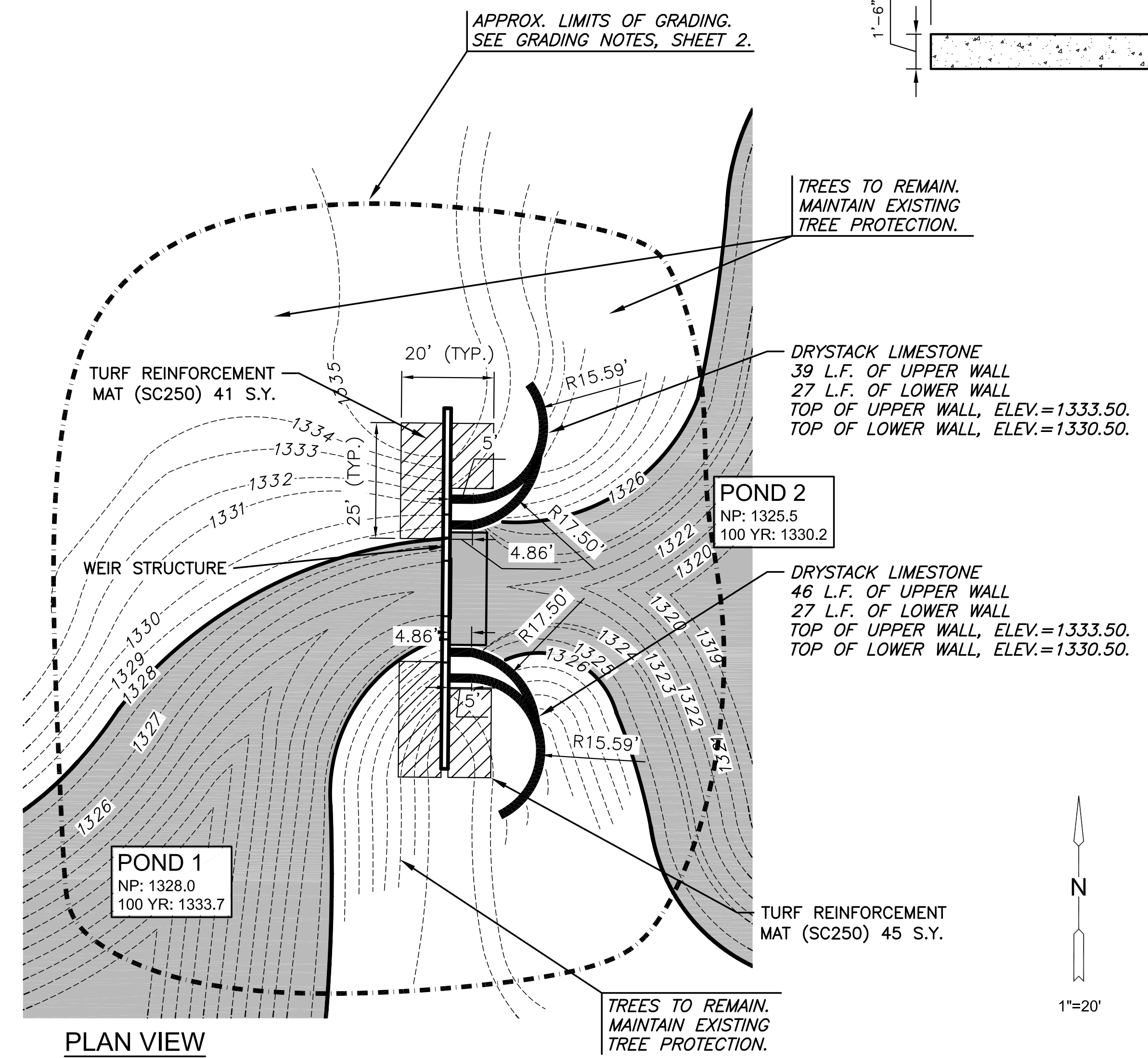
GRADING PLANS FOR  
**AUBURN LAKES ADDITION**  
 PART B



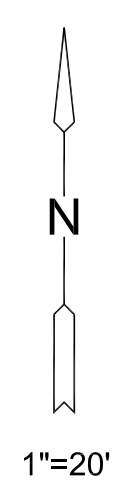
**2 WEIR 1 DOWNSTREAM ELEVATION**  
 1/4" = 1'-0"



**2 WEIR 1 PLAN**  
 1/4" = 1'-0"



**PLAN VIEW**



**LEGEND**

---	1250	---	EXISTING CONTOUR
---	1250	---	PROPOSED CONTOUR

©2018 MKEC Engineering All Rights Reserved www.mkec.com  
 These drawings and their contents, including, but not limited to, all concepts, designs, & ideas are the exclusive property of MKEC Engineering (MKEC), and may not be used or reproduced in any way without the express consent of MKEC.

**WEIR 1 PLAN & ELEVATION**

PROJECT NO.	468-85308
DATE	OCT. 2018
SCALE	AS SHOWN
DESIGNED	DML
DRAWN	DML
CHECKED	JAG

NO.	REVISION	DATE