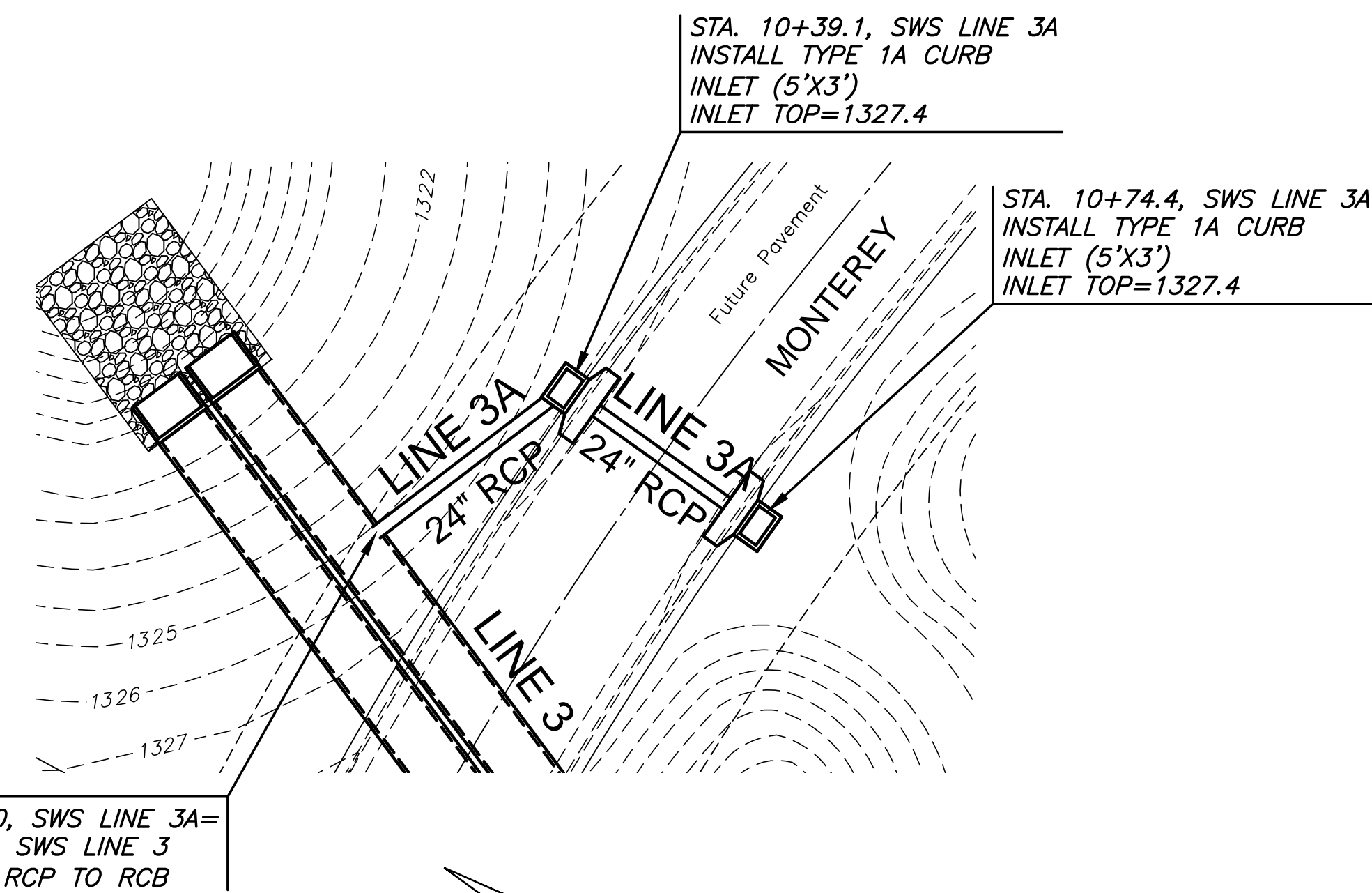
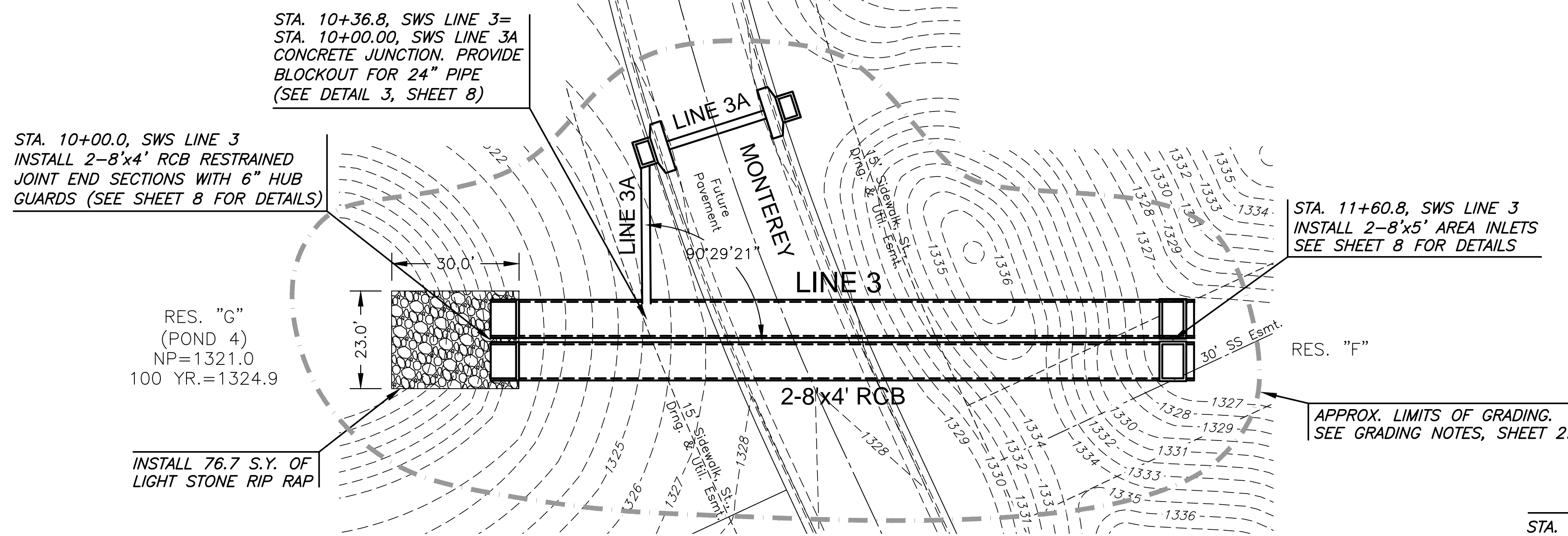


J:\PROJECTS\2018\10\10221 - PERFECTION, AUBURN LAKES - 16221 CAD\SHIT\505 CIVIL\SWSPART B\16221-06-4203-PTB.DWG
 PLOTTED: Wednesday, October 24, 2018 @ 10:46AM



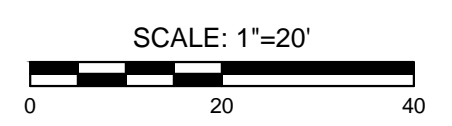
RES. "G"
(POND 4)
NP=1321.0
100 YR.=1324.9

RES. "F"

NOTES:
CONTRACTOR TO VERIFY THE DEPTH AND LOCATION OF EXISTING UTILITIES PRIOR TO CONSTRUCTION.

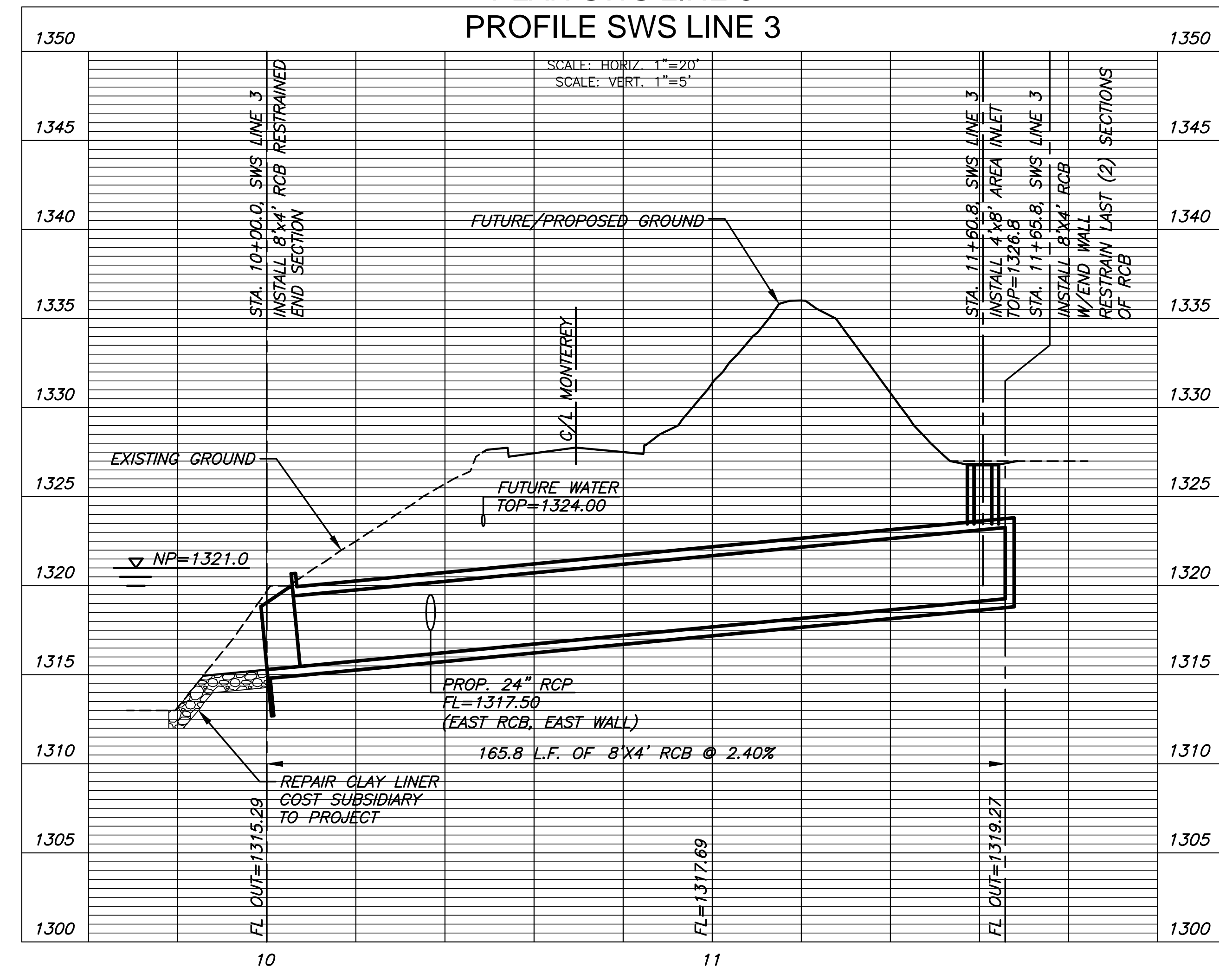
NO PERIMETER GROUTED TOE WALL REQUIRED FOR RIP RAP.

APPROX. LIMITS OF GRADING.
SEE GRADING NOTES, SHEET 2.

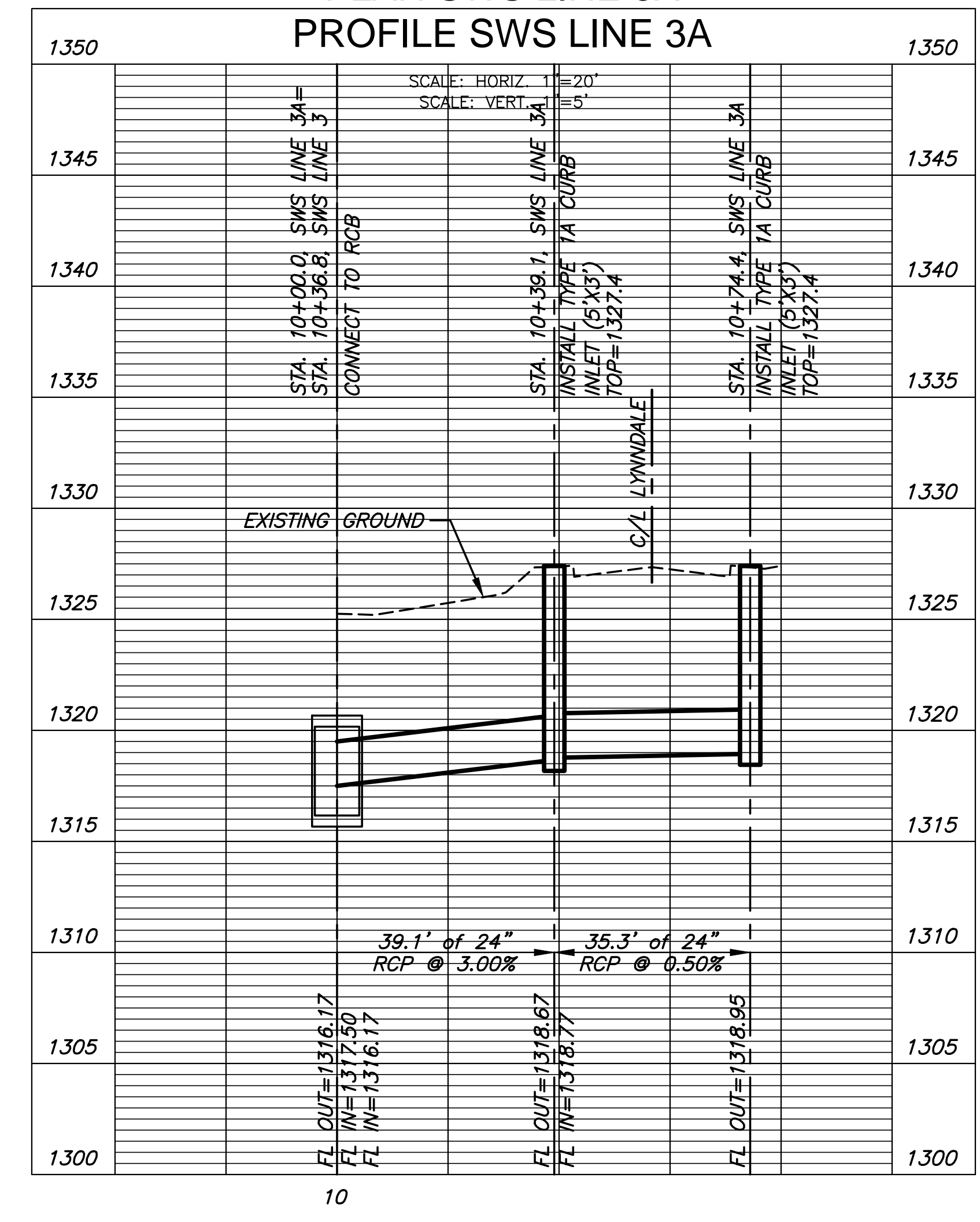


--- = LIMITS OF GRADING

PLAN SWS LINE 3
PROFILE SWS LINE 3



PLAN SWS LINE 3A
PROFILE SWS LINE 3A



STORM WATER DRAIN PLANS FOR

AUBURN LAKES ADDITION

PART B

©2018 MKEC Engineering All Rights Reserved
www.mkec.com
These drawings and their contents, including, but not limited to, all concepts, designs, & ideas are the exclusive property of MKEC Engineering (MKEC), and may not be used or reproduced in any way without the express consent of MKEC.

SWS LINES 3 & 3A

PROJECT NO.	468-85308	
DATE	OCT. 2018	
SCALE	1"=20'	
DESIGNED	DRAWN	CHECKED
DFL	BKS	JAG

NO.	REVISION	DATE

SHEET NO.
7 OF 32