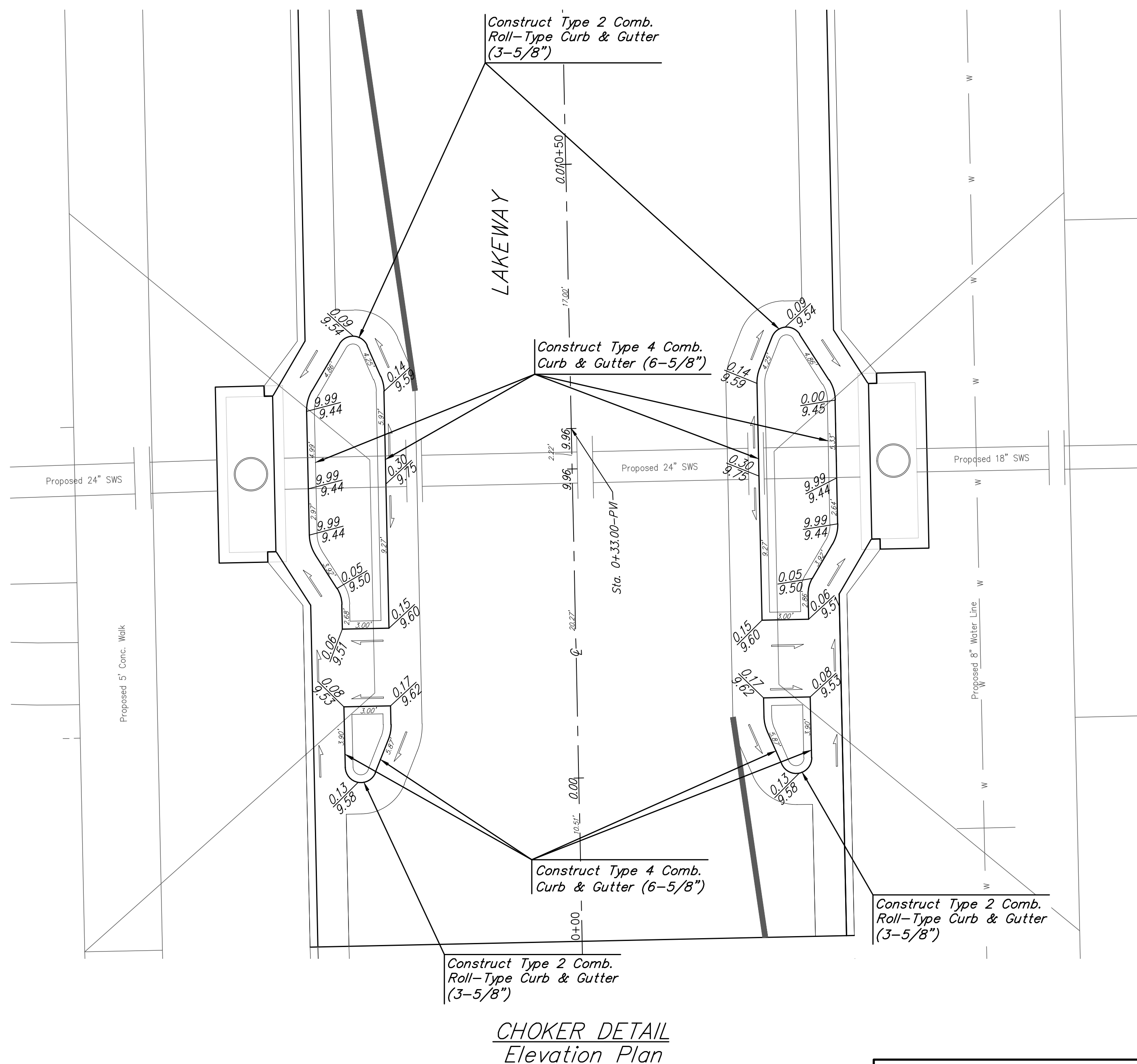
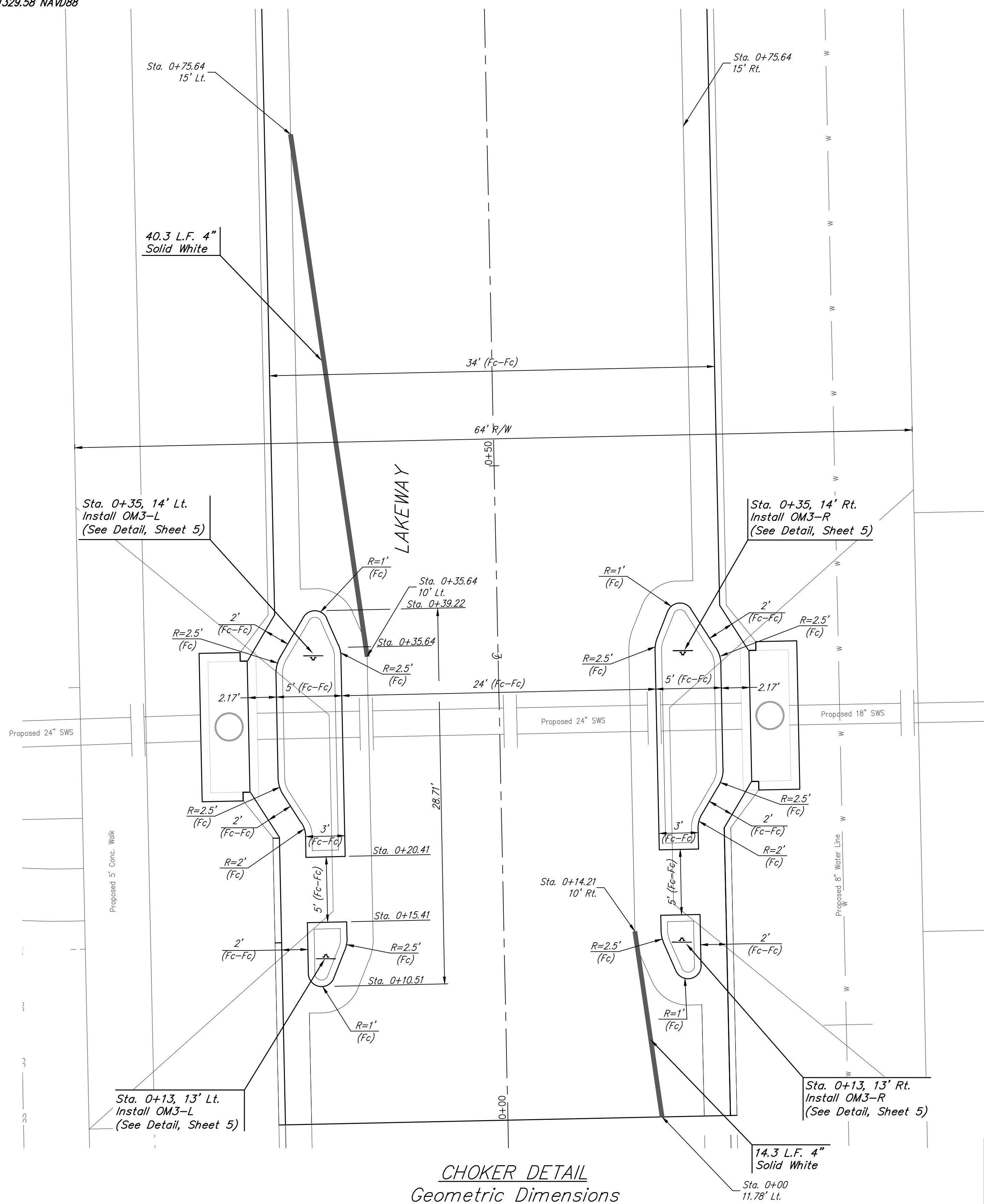
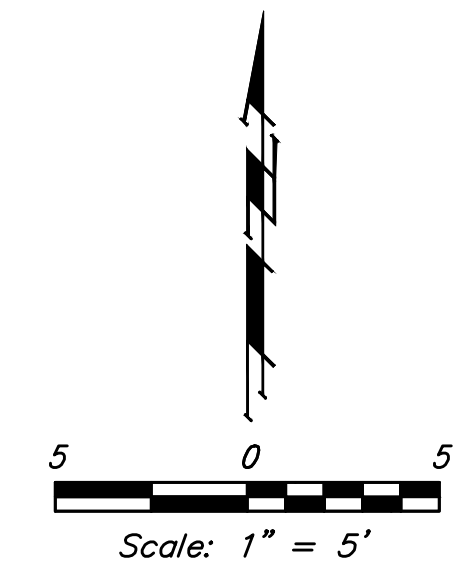


BENCHMARKS:
 Chiseled square at the end of the top of curb at the southeast corner of Ridge Port and 37th ST N.
 Elev. = 1333.05 NAVD88

Chiseled square on the south side of curb inlet on the east side of Lakeway ST
 Elev. = 1329.58 NAVD88



Note: All Pavement Marking shall be thermoplastic Meeting the requirements of 2007 KDOT Standard Specifications of State Road and Bridge Construction, Division 800.

		Siena Lakes 2nd Addition - Phase I	
		CHOKER DETAILS	
Engineering Surveying Planning Landscape Architecture		DESIGN	DRAWN
PROJECT NUMBER	472-85177	AEG	JAK
APPROVED		DATE	11/06/18
REVISIONS:		SCALE	Noted
		SHEET	
		8 OF 31	