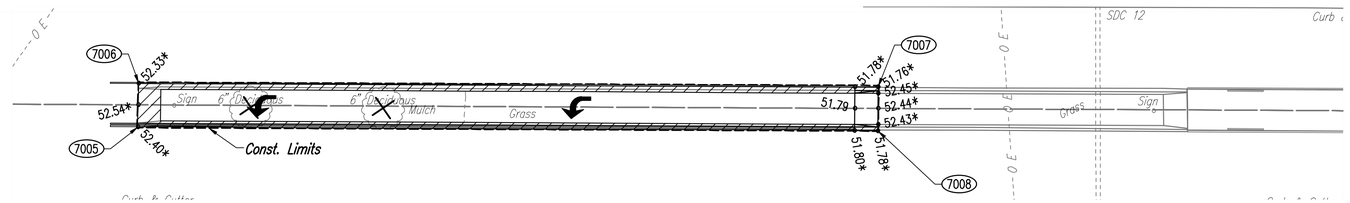

MEDIAN SPOT ELEVATIONS

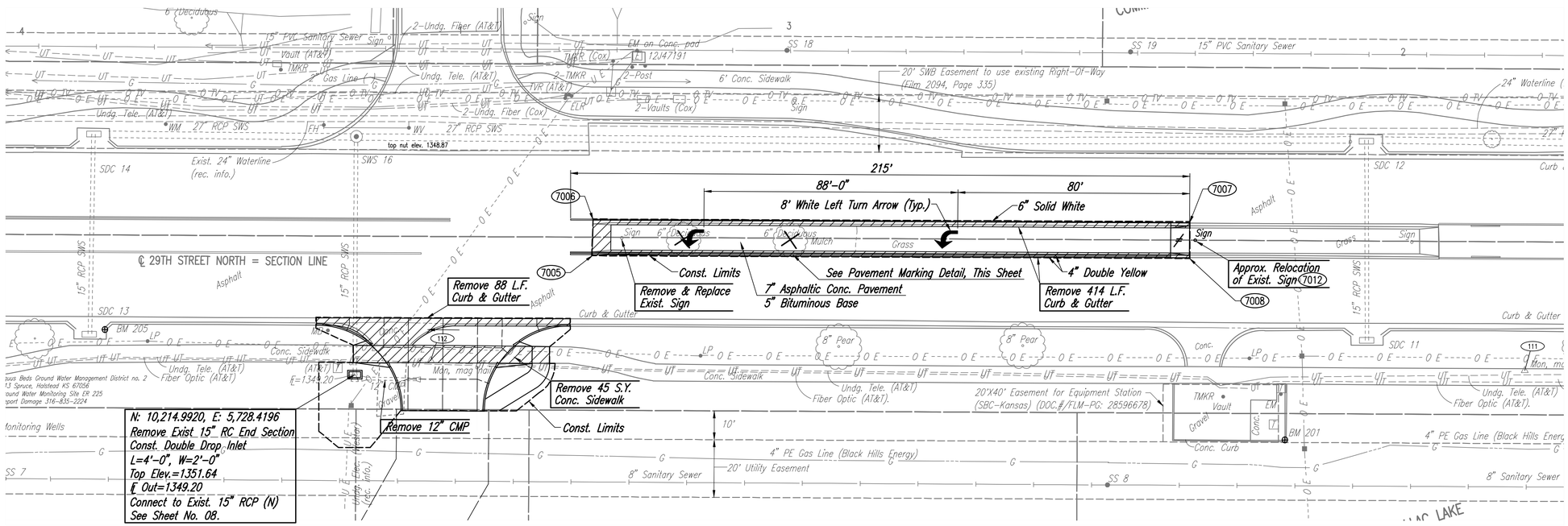

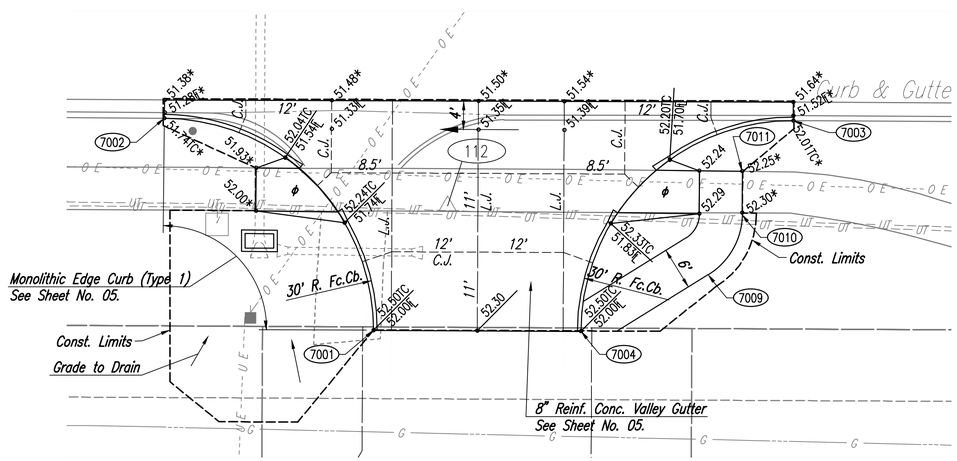

VALLEY GUTTER PLAN

COORDINATE LIST		
POINT	NORTH	EAST
7001	10,202.4888	5,744.3653
7002	10,232.1326	5,715.1469
7003	10,231.7812	5,803.0176
7004	10,202.3462	5,773.3650
7005	10,256.4150	5,810.9180
7006	10,268.6580	5,811.0880
7007	10,267.6259	6,017.7948
7008	10,255.4046	6,017.7347
7009	10,210.2598	5,791.1158
7010	10,218.6890	5,795.8552
7011	10,224.7359	5,795.9008
7012	10,261.6163	6,019.7177

(7001) = COORDINATE POINT NO.

Pavement Removal

* Match Existing

ϕ Construct Std. Wheelchair Ramp (Type A), See Sheet No. 07.

≠ 6.5' Concrete Ramp Nose Section (Median)

Tree Removal

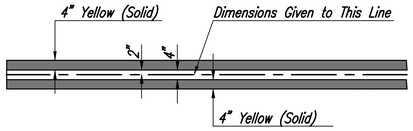

PAVEMENT MARKING DETAIL

PEC
PROFESSIONAL ENGINEERING CONSULTANTS
303 SOUTH TOPEKA
WICHITA, KS 67202
316-262-2691 www.pec1.com

RILEY J. SCHMITZ LICENSED 24168 03/26/2019 KANSAS PROFESSIONAL ENGINEER

29TH STREET NORTH PAVING IMPROVEMENTS

CITY OF WICHITA, KS
CITY OF WICHITA PROJECT NO. 472-2019-085519

Issue:		
1	SENT FOR REVIEW	3/06/19
2	SENT FOR FINAL	3/25/19

JOB NO.	190087-000
DATE	MARCH 2019
PM	BMM
DESIGNED BY	RJS
DRAWN BY	BJS
CHECKED BY	AKL

PAVING PLAN-29TH ST. NORTH

Saved 3-25-2019 5:18:46 PM by BJS
Plot Scale:1:1 Size:36x24 Plotted on Apr 1, 2019 by BILL SEXSON, CET
U:\Wichita-Civil\2019\190087\000\Mun-Trans\Drawings\190087-000-04C-PAVING PLAN-29TH ST. NORTH