

©2019  
MKEC Engineering  
All Rights Reserved  
www.mkec.com  
These drawings and their contents, including, but not limited to, all concepts, designs, & ideas are the exclusive property of MKEC Engineering (MKEC), and may not be used or reproduced in any way without the express consent of MKEC.

**TYPICAL SECTIONS**

PROJECT NO. 472-85286

DATE DATE

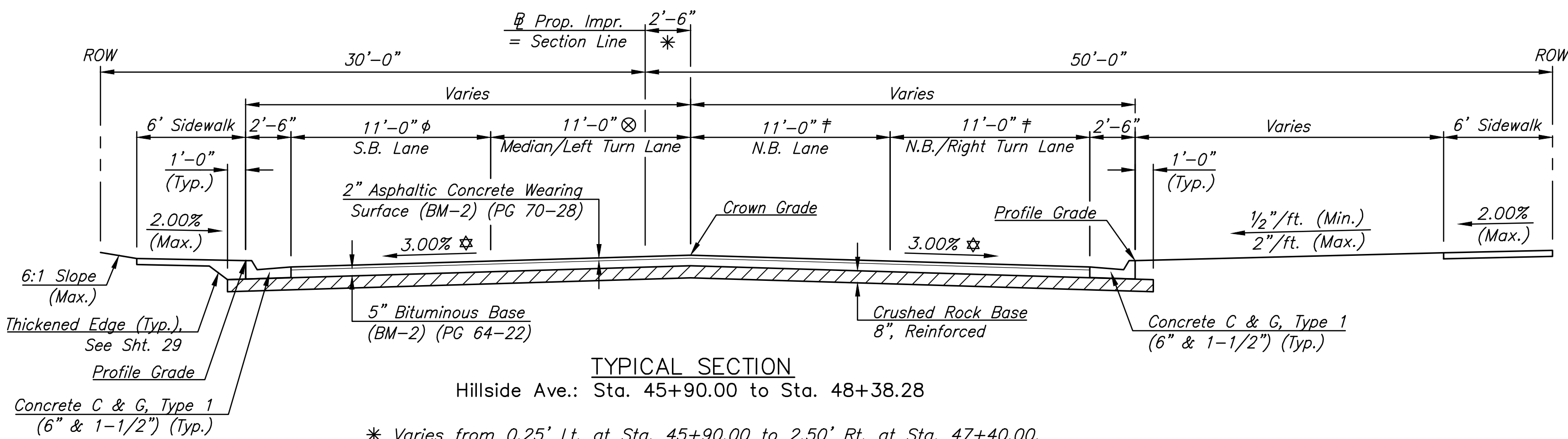
SCALE 1" = 5'

DESIGNED DRAWN CHECKED  
JRA DMU JRA

NO.	REVISION	DATE

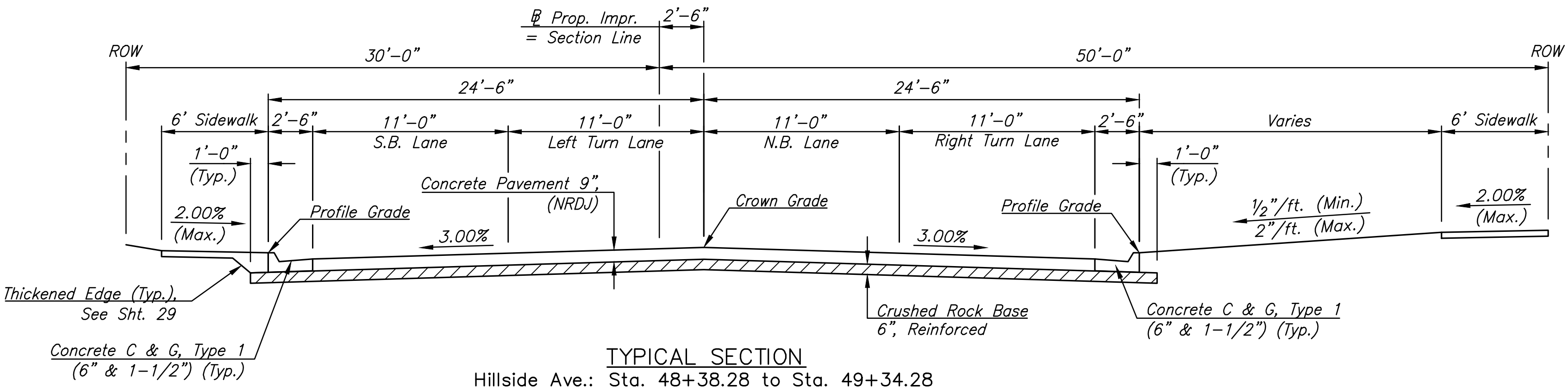
SHEET NO.

PLOTED: Tuesday, April 16, 2019 @ 03:51 PM  
J:\PROJECTS\2019\1601010151\_MT. VERNON AND HILLSIDE\_160151\_CADD\SHOTS\05 CIVIL\PAV\161514ES01.DWG

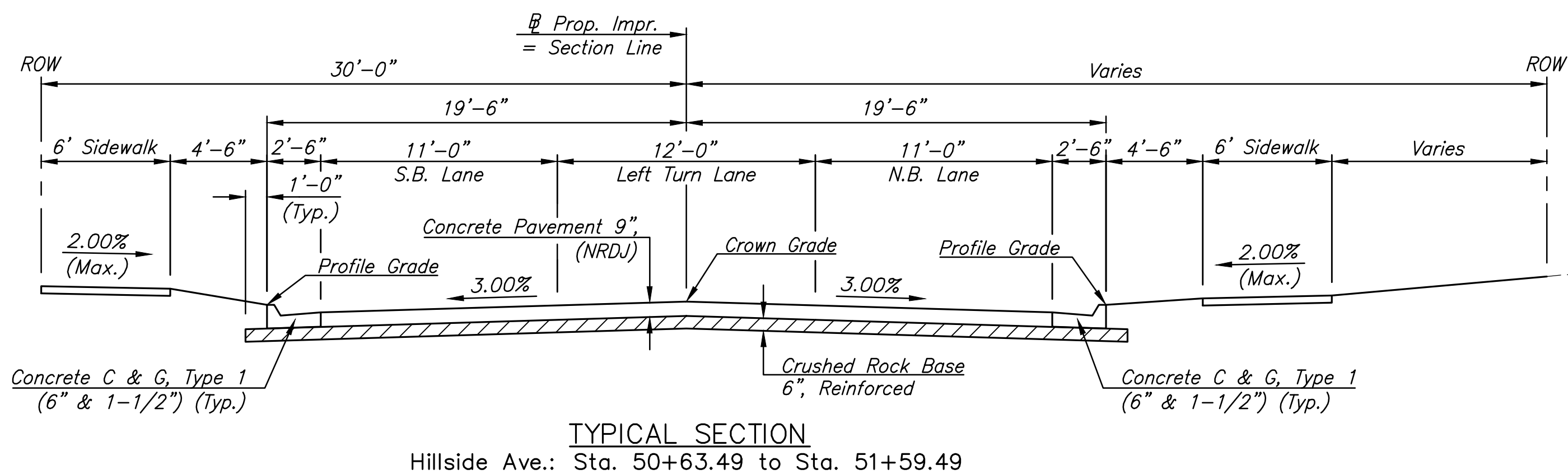


**TYPICAL SECTION**  
Hillside Ave.: Sta. 45+90.00 to Sta. 48+38.28

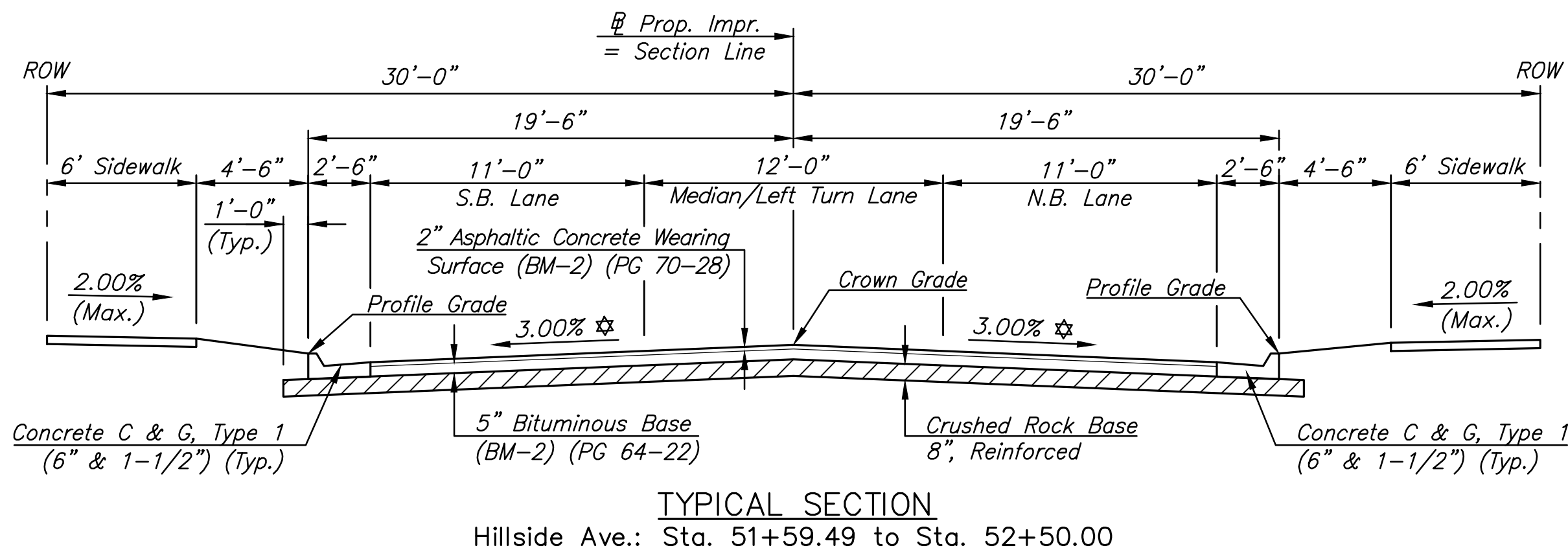
\* Varies from 0.25' Lt. at Sta. 45+90.00 to 2.50' Rt. at Sta. 47+40.00.  
 φ Varies from 16.04' at Sta. 45+90.00 to 11.00' at Sta. 47+40.00.  
 ⊗ Varies from 1.30' at Sta. 45+90.00 to 11.00' at Sta. 47+40.00.  
 † Varies from 8.36' at Sta. 45+90.00 to 11.00' at Sta. 47+40.00.  
 ☆ Varies from Existing at Sta. 45+90.00 to 3.00% at Sta. 47+40.00.



**TYPICAL SECTION**  
Hillside Ave.: Sta. 48+38.28 to Sta. 49+34.28



**TYPICAL SECTION**  
Hillside Ave.: Sta. 50+63.49 to Sta. 51+59.49



**TYPICAL SECTION**  
Hillside Ave.: Sta. 51+59.49 to Sta. 52+50.00

☆ Varies from 3.00% at Sta. 51+59.49 to Existing at Sta. 52+50.00.