

©2019  
MKEC Engineering  
All Rights Reserved  
www.mkec.com  
These drawings and their contents, including, but not limited to, all concepts, designs, & ideas are the exclusive property of MKEC Engineering (MKEC), and may not be used or reproduced in any way without the express consent of MKEC.

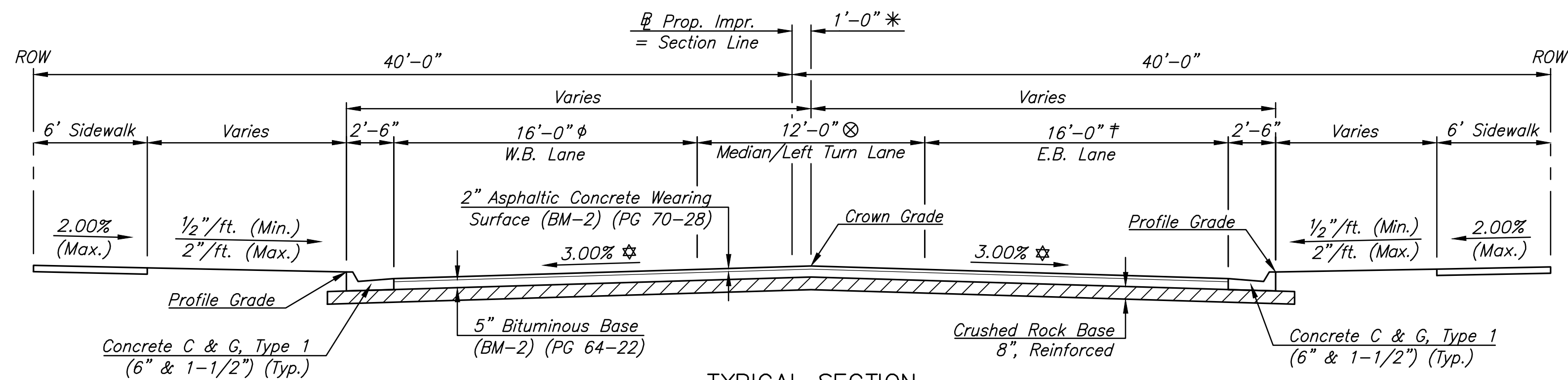
**TYPICAL SECTIONS**

PROJECT NO.	472-85286	
DATE	DATE	
SCALE	1" = 5'	
DESIGNED	DRAWN	CHECKED
JRA	DMU	JRA
NO.	REVISION	DATE

SHEET NO.

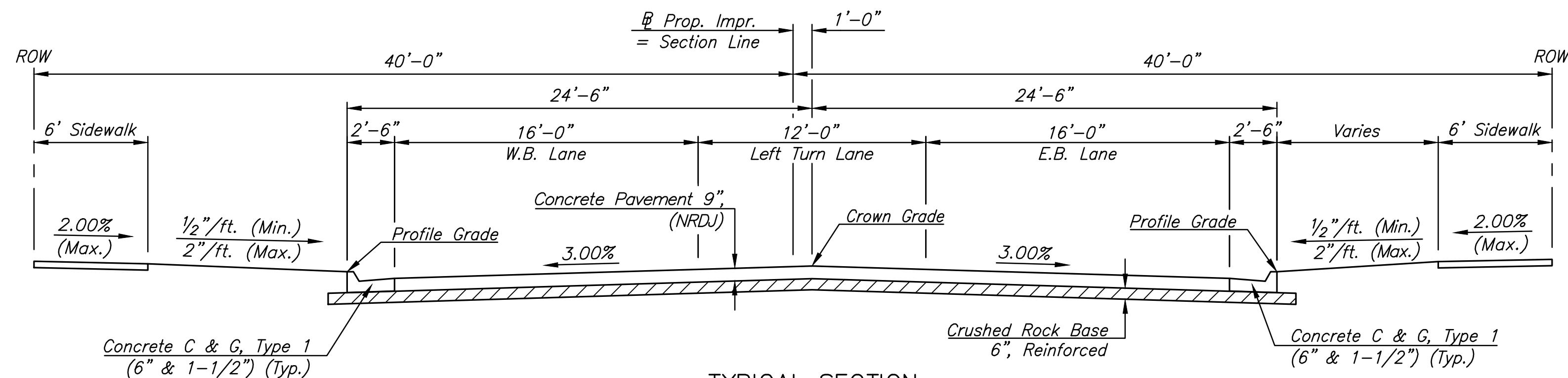
PLOTTED: Tuesday, April 16, 2019 @ 03:51 PM

J:\PROJECTS\2019\1601010151\_Mt. VERNON AND HILLSIDE\_160151\_CADD\SHTS\05\_CIVIL\PAV\161514ES01.DWG

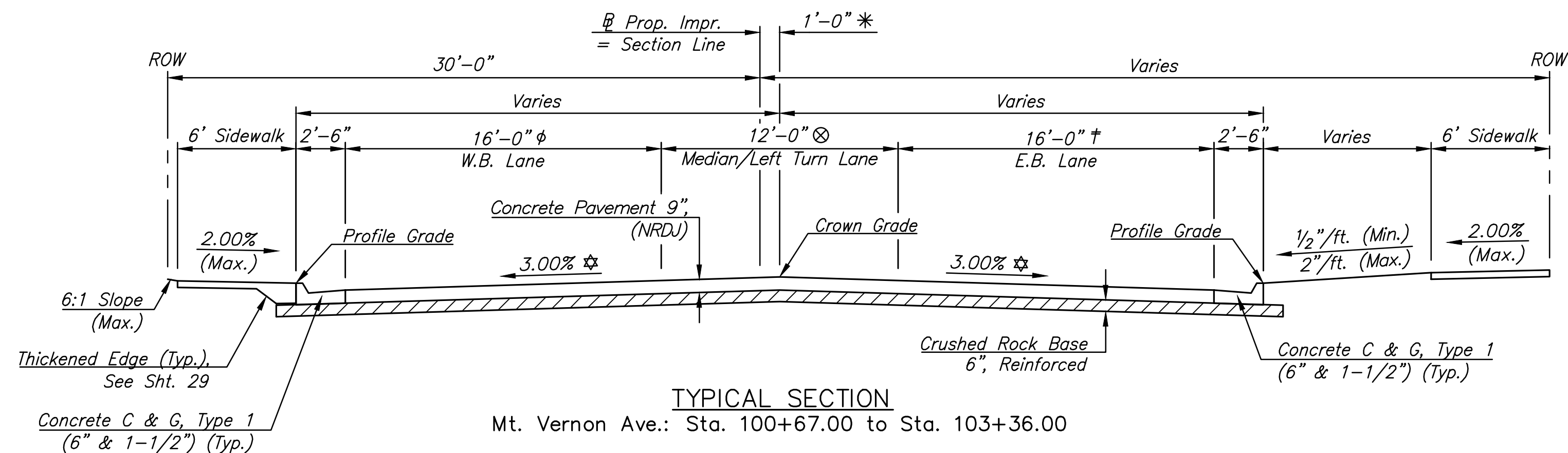


**TYPICAL SECTION**  
Mt. Vernon Ave.: Sta. 96+84.10 to Sta. 98+41.76

- \* Varies from 0.16' Lt. at Sta. 96+84.10 to 1.00' Rt. at Sta. 97+44.10.
- φ Varies from 17.36' at Sta. 96+84.10 to 16.00' at Sta. 97+44.10.
- ⊗ Varies from 7.20' at Sta. 96+84.10 to 12.00' at Sta. 97+44.10.
- † Varies from 15.87' at Sta. 96+84.10 to 16.00' at Sta. 97+44.10.
- ☆ Varies from Existing at Sta. 96+84.10 to 3.00% at Sta. 97+44.10.

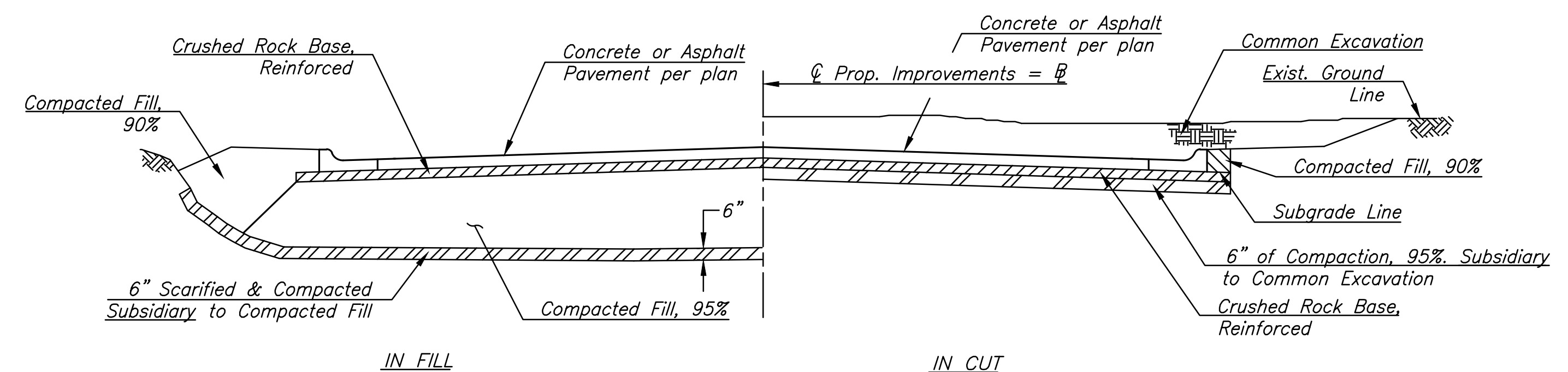


**TYPICAL SECTION**  
Mt. Vernon Ave.: Sta. 98+41.76 to Sta. 99+37.76



**TYPICAL SECTION**  
Mt. Vernon Ave.: Sta. 100+67.00 to Sta. 103+36.00

- \* Varies from 1.00' Rt. at Sta. 102+64.00 to 0.27' Lt. at Sta. 103+24.00.
- φ Varies from 16.00' at Sta. 102+64.00 to 17.41' at Sta. 103+24.00.
- ⊗ Varies from 12.00' at Sta. 102+64.00 to 6.75' at Sta. 103+24.00.
- † Varies from 16.00' at Sta. 102+64.00 to 16.02' at Sta. 103+24.00.
- ☆ Varies from 3.00% at Sta. 102+64.00 to Existing at Sta. 103+24.00.



**FOUNDATION TREATMENT AND COMPACTION OF EARTHWORK**