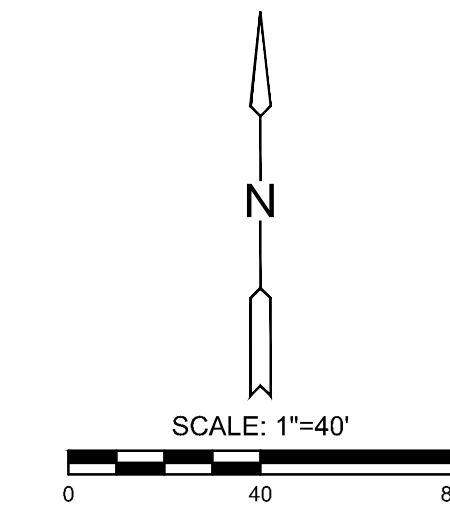
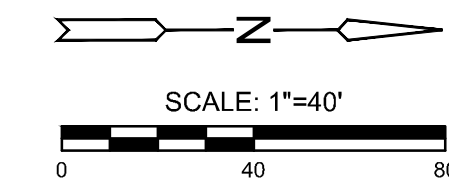
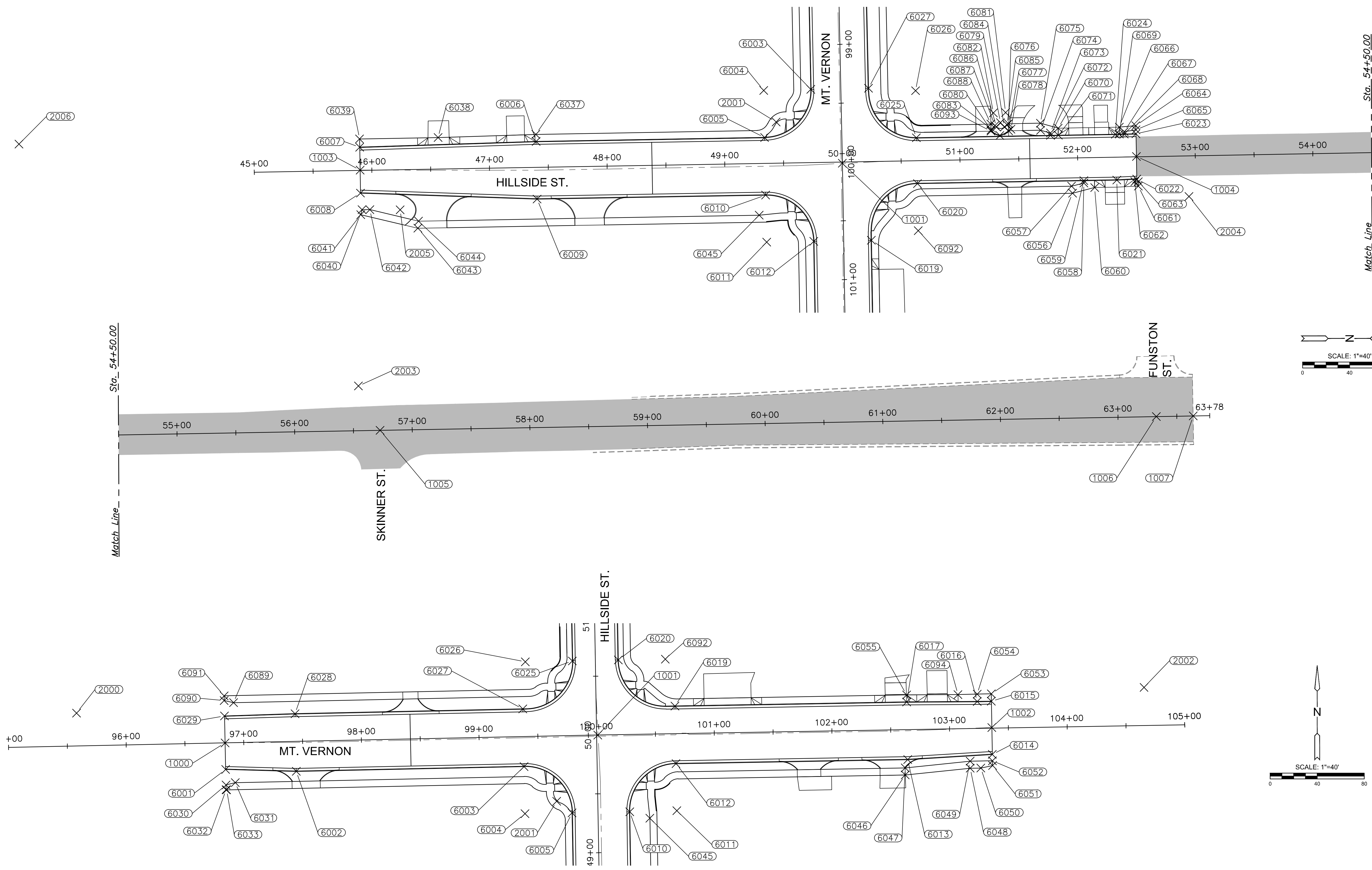


PLOTTED: Tuesday, April 16, 2019 @ 04:53PM

J:\PROJECTS\2018\160101451\_Mt. VERNON AND HILLSIDE\_160151\_CADD\SHOTS\06\_CIVIL\BUBBLE\160151-EB01.DWG



STREET IMPROVEMENTS FOR  
**MT. VERNON & HILLSIDE INTERSECTION**  
 PAVING PLANS

©2019 MKEC Engineering All Rights Reserved www.mkec.com  
 These drawings and their contents, including, but not limited to, all concepts, designs, & ideas are the exclusive property of MKEC Engineering (MKEC), and may not be used or reproduced in any way without the express consent of MKEC.

**PAVING BUBBLE MAP**

PROJECT NO.	472-85286	
DATE	DATE	
SCALE	#####	
DESIGNED	DRAWN	CHECKED
ABC	ABC	ABC

NO.	REVISION	DATE

SHEET NO.  
 11 OF 101