

STREET IMPROVEMENT PLANS FOR
MT. VERNON BIKE LANES
FROM OLIVER TO WOODLAWN

©2017
MKEC Engineering
All Rights Reserved
www.mkec.com
These drawings and their contents, including, but not limited to, all concepts, designs, & ideas are the exclusive property of MKEC Engineering (MKEC), and may not be used or reproduced in any way without the express consent of MKEC.

PLAN SHEET -
STA. 206+00 TO
STA. 228+00

PROJECT NO. 472-85295

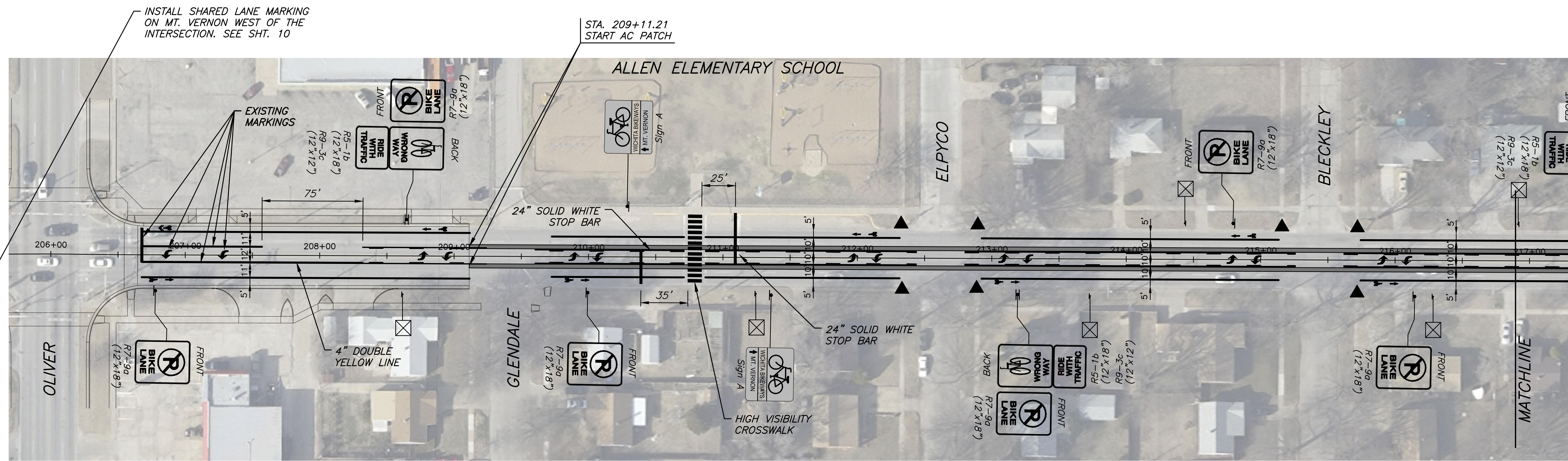
DATE JULY 7, 2017

SCALE 1"=40'

DESIGNED DRAWN CHECKED
JRA RAM JRA

NO.	REVISION	DATE

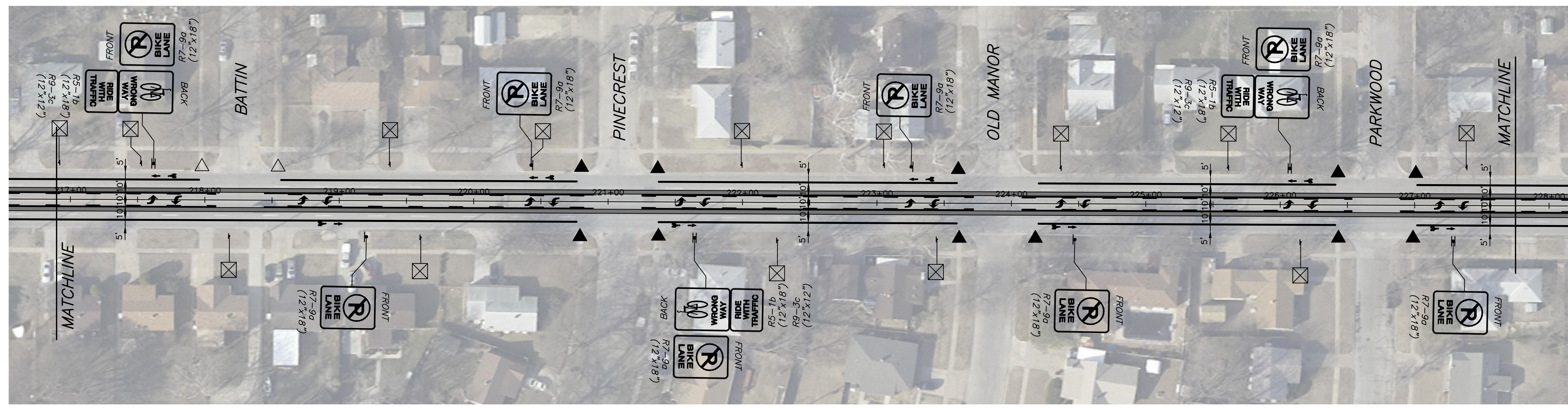
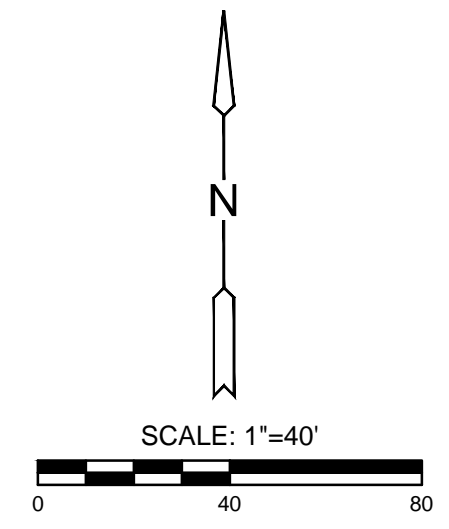
SHEET NO.
03 OF 24



LEGEND

-  Concrete Patch
-  AC Patch
-  Concrete Curb & Gutter Removed and Replaced
-  Wheelchair Ramp Removed and Replaced (Including Sidewalk)
-  Wheelchair Ramp Removed (Including Sidewalk)
-  Remove Existing "No Parking" Sign

NOTE: Remove existing markings in conflict with proposed markings.



PLOTTED: Sunday, July 09, 2017 @ 03:02PM
 J:\PROJECTS\2017\1301\040541_Mt. VERNON BIKE LANES\5-CIVIL\CAD\PAV\13541_EP01.DWG