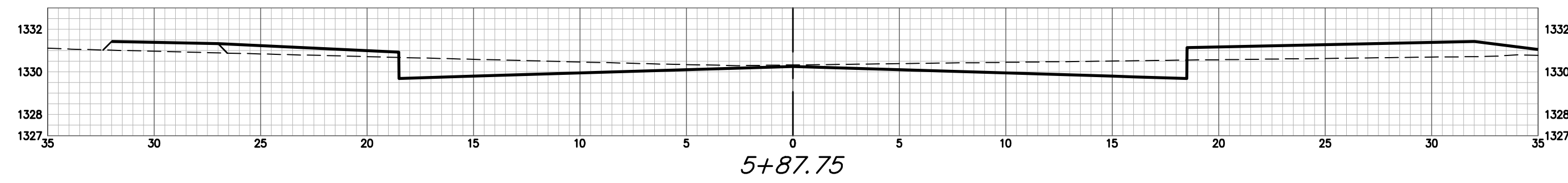
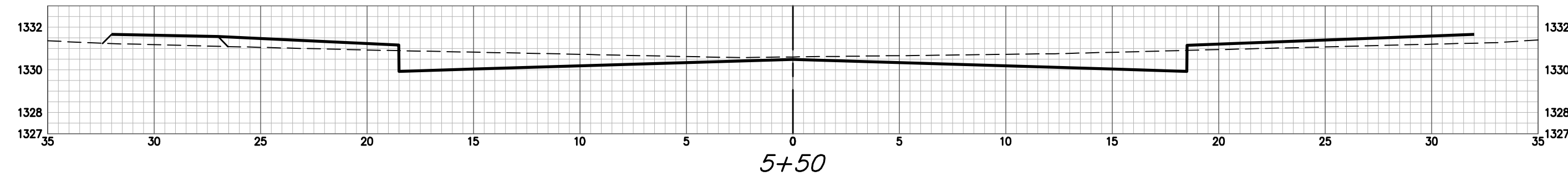


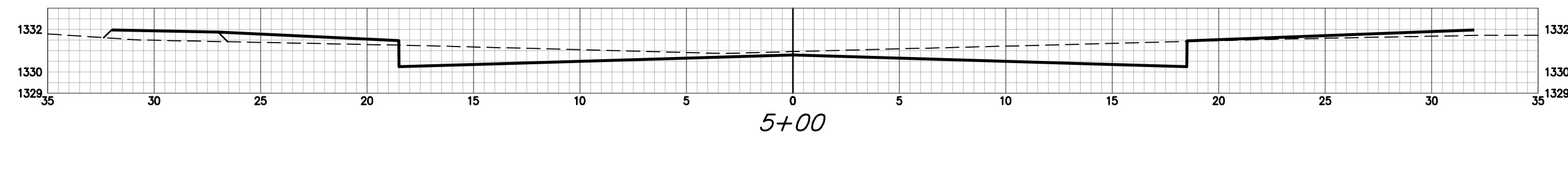
LAKEWAY CY Excavation (unadjusted)				LAKEWAY CY Compacted Fill (unadjusted)				LAKEWAY CY Loose Fill (unadjusted)			
Station	Area	Volume	Total	Station	Area	Volume	Total	Station	Area	Volume	Total
3+42.42	8.90	0.00	0.00	3+42.42	3.32	0.00	0.00	3+42.42	13.25	0.00	0.00
3+68.50	18.02	14.21	14.21	3+68.50	2.46	2.10	2.10	3+68.50	5.08	8.79	8.79
3+94.63	10.18	14.87	29.08	3+94.63	3.57	2.19	4.29	3+94.63	13.13	8.67	17.47
4+50	19.22	30.38	59.46	4+50	2.30	4.56	8.84	4+50	7.08	21.58	39.05
5+00	22.04	38.21	97.66	5+00	2.36	4.32	13.16	5+00	4.51	10.73	49.78
5+50	19.07	38.06	135.73	5+50	2.42	4.42	17.59	5+50	7.33	10.96	60.74
5+87.75	17.63	25.65	161.38	5+87.75	2.27	3.27	20.86	5+87.75	12.96	14.19	74.93
6+21.75	35.73	33.60	194.97	6+21.75	2.34	2.90	23.76	6+21.75	3.00	10.05	84.98
6+55.75	20.95	35.68	230.66	6+55.75	2.38	2.98	26.74	6+55.75	5.97	5.65	90.63
7+00	34.53	45.46	276.12	7+00	1.72	3.37	30.10	7+00	3.85	8.05	98.68
7+49.01	35.74	63.78	339.90	7+49.01	0.00	1.56	31.67	7+49.01	4.38	7.46	106.14



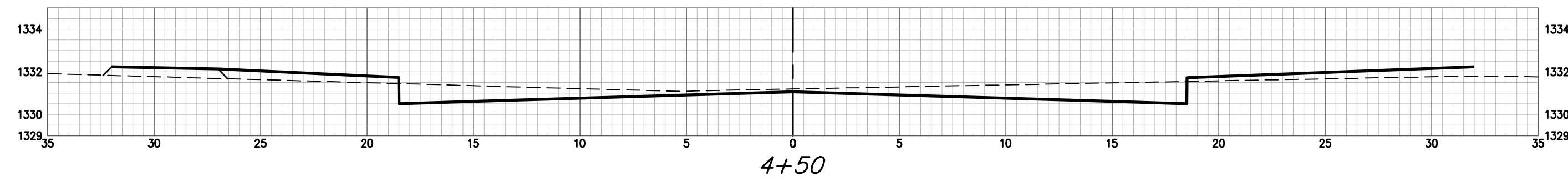
5+87.75



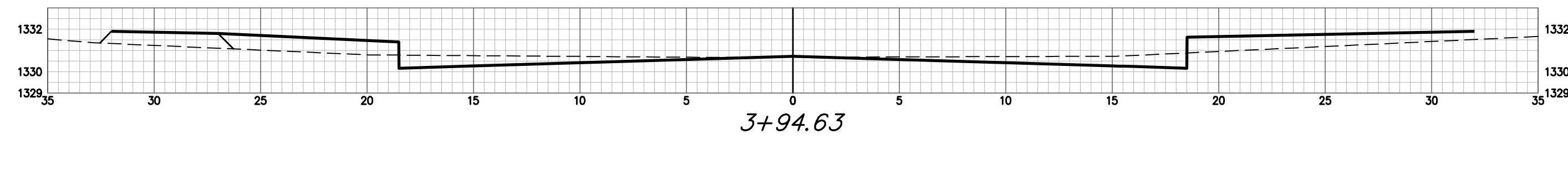
5+50



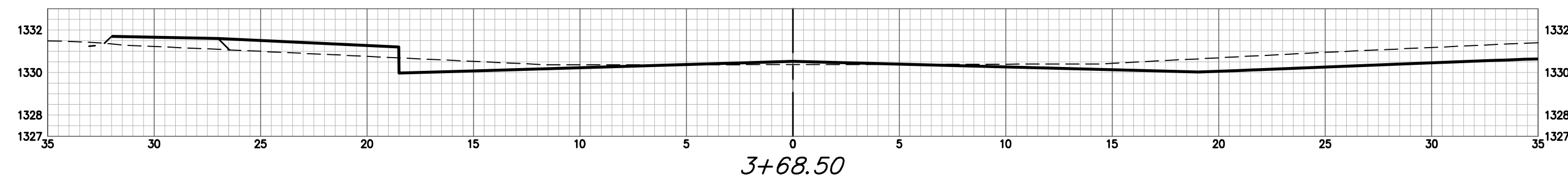
5+00



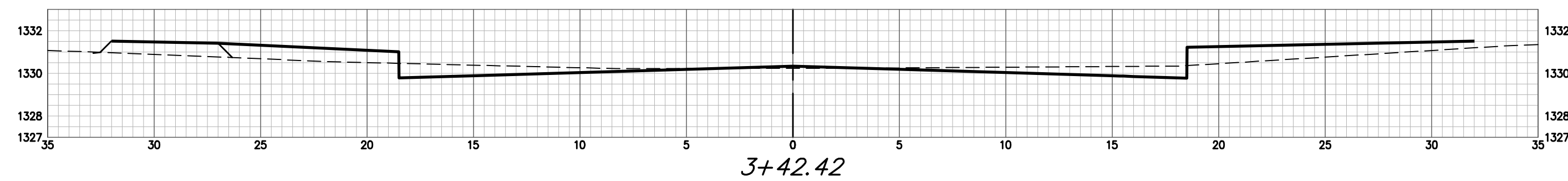
4+50



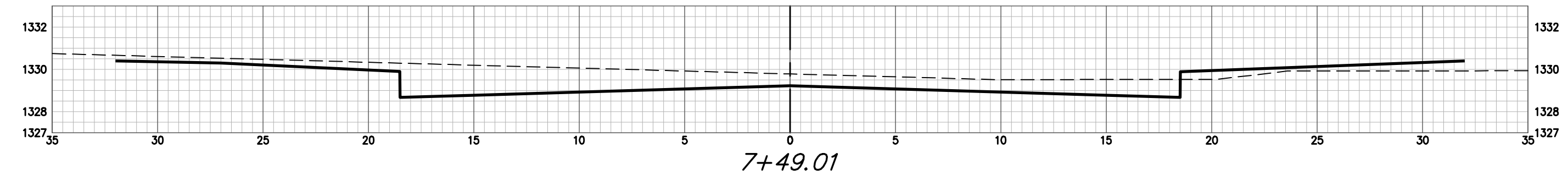
3+94.63



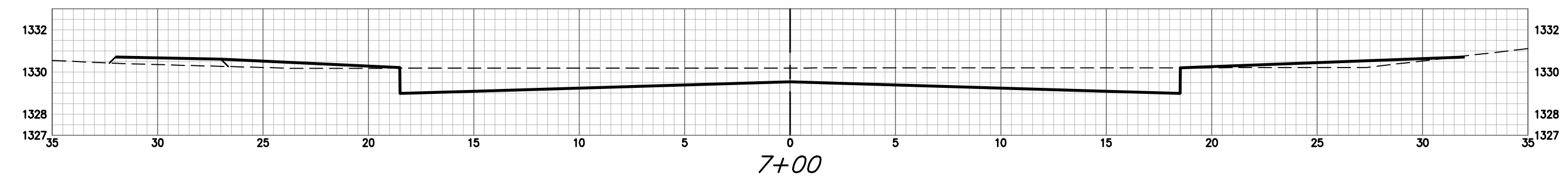
3+68.50



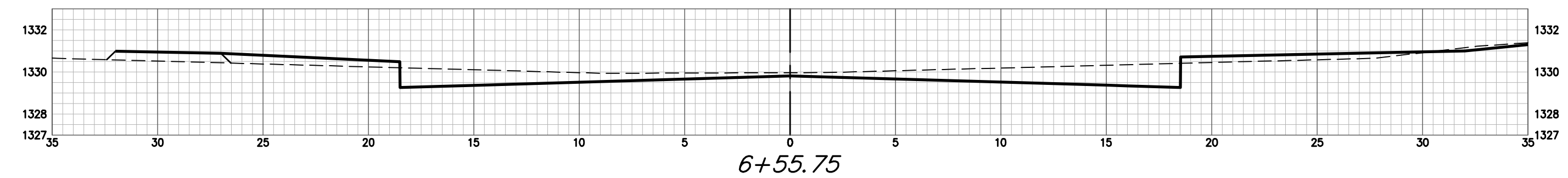
3+42.42



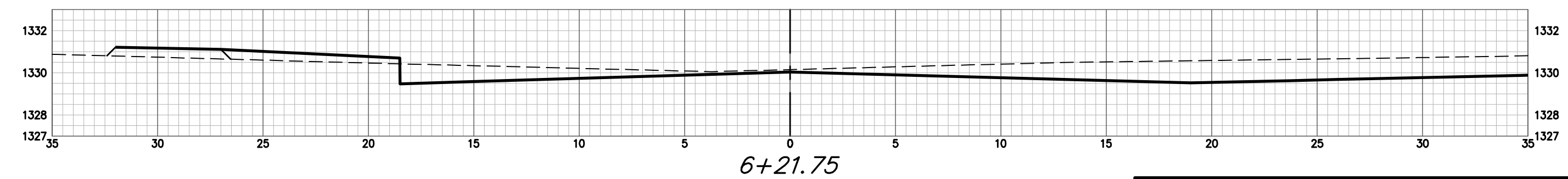
7+49.01



7+00



6+55.75



6+21.75

LAKEWAY