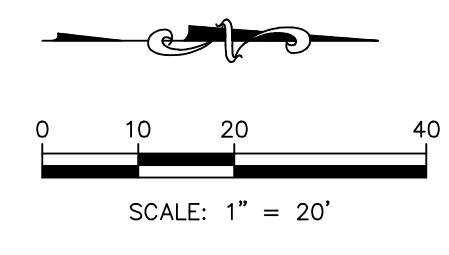
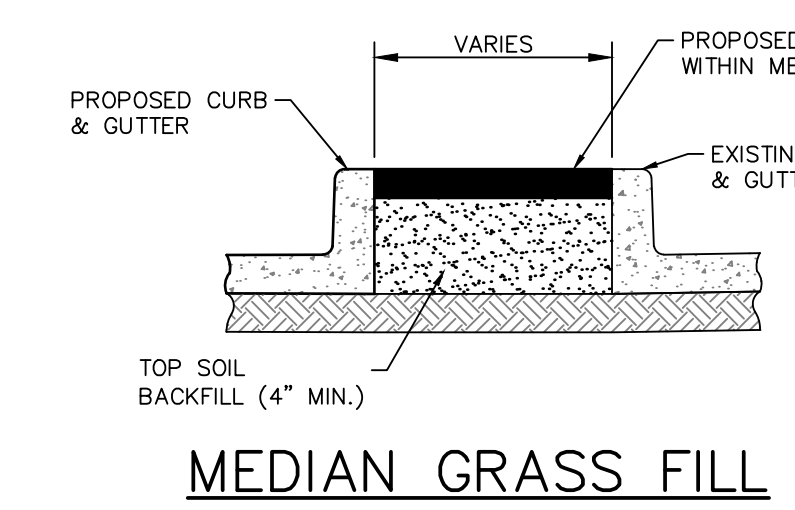


NOTES
MATCH EXISTING STRIPING WIDTHS.

- LEGEND**
- W ——— EXIST WATER LINE
 - OU ——— EXIST OVERHEAD POWER
 - G ——— EXIST GAS LINE
 - FOC ——— EXIST BURIED FIBER OPTIC
 - FOC ——— EXIST FIBER OPTIC CABLE MARKER
 - ⊕ ——— EXIST SIGN
 - ⊕ ——— EXIST TELEPHONE POLE
 - ⊕ ——— EXIST LIGHT POLE
 - ⊕ ——— EXIST GAS METER
 - ⊕ ——— EXIST FIRE HYDRANT
 - ⊕ ——— EXIST WATER METER
 - ⊕ ——— EXIST SANITARY SEWER MANHOLE
 - ⊕ ——— EXIST STORM SEWER MANHOLE



- 82.9 SPOT ELEVATION (ADD 1300), TOP OF PAVEMENT
- 83.6 TOP OF CURB (ADD 1300)
- 83.1 FLOWLINE OF CURB (ADD 1300)
- FLOW DIRECTION
- 1300 — EXISTING 1' CONTOUR INTERVALS




BENCHMARKS:
 BM #1: CITY OF WICHITA DISK AT THE NORTHWEST CORNER OF THE BRIDGE ABUTMENT ON AMIDON CROSSING THE ARKANSAS RIVER. LOCATED SOUTH OF 21ST STREET NORTH. ELEVATION = 1312.30 (NAVD88 DATUM)
 BM #2: CHISELED SQUARE AT THE SOUTHWEST CORNER OF BIKE RACK PAD AT THE SOUTHWEST CORNER OF INTERSECTION OF AMIDON AND TWIN LAKES ENTRANCE. ELEVATION = 1304.40 (NAVD88 DATUM)

		BAC	CHK
		MLT	CHK
		BAC	CHK
		MLT	CHK

		FOR CONSTRUCTION	DESCRIPTION
0	9-11-19	FOR CITY REVIEW	
A	8-08-19		

REV	DATE	DESCRIPTION
-----	------	-------------




BRIAN A. COON
ENGINEER
KS # 19190

200 N. EMPORIA, SUITE 100
WICHITA, KANSAS 67202-4400-4309
PH: (316) 261-4400
www.kawvalley.com | www.kveing.com

KAW VALLEY ENGINEERING

KAW VALLEY ENGINEERING, INC. IS AUTHORIZED TO OFFER ENGINEERING SERVICES IN KANSAS STATE CERTIFICATE OF AUTHORIZATION # E-110. EXPIRES 12/31/20



TWIN LAKES TURN LANE
AMIDON AVE
WICHITA, KS

TWIN LAKES TURN LANE
PLAN & PROFILE

PROJ. NO.	0221
DESIGNER	BAC
DRAWN BY	MLT
CFN	
SHEET	0221STPP
REV	