


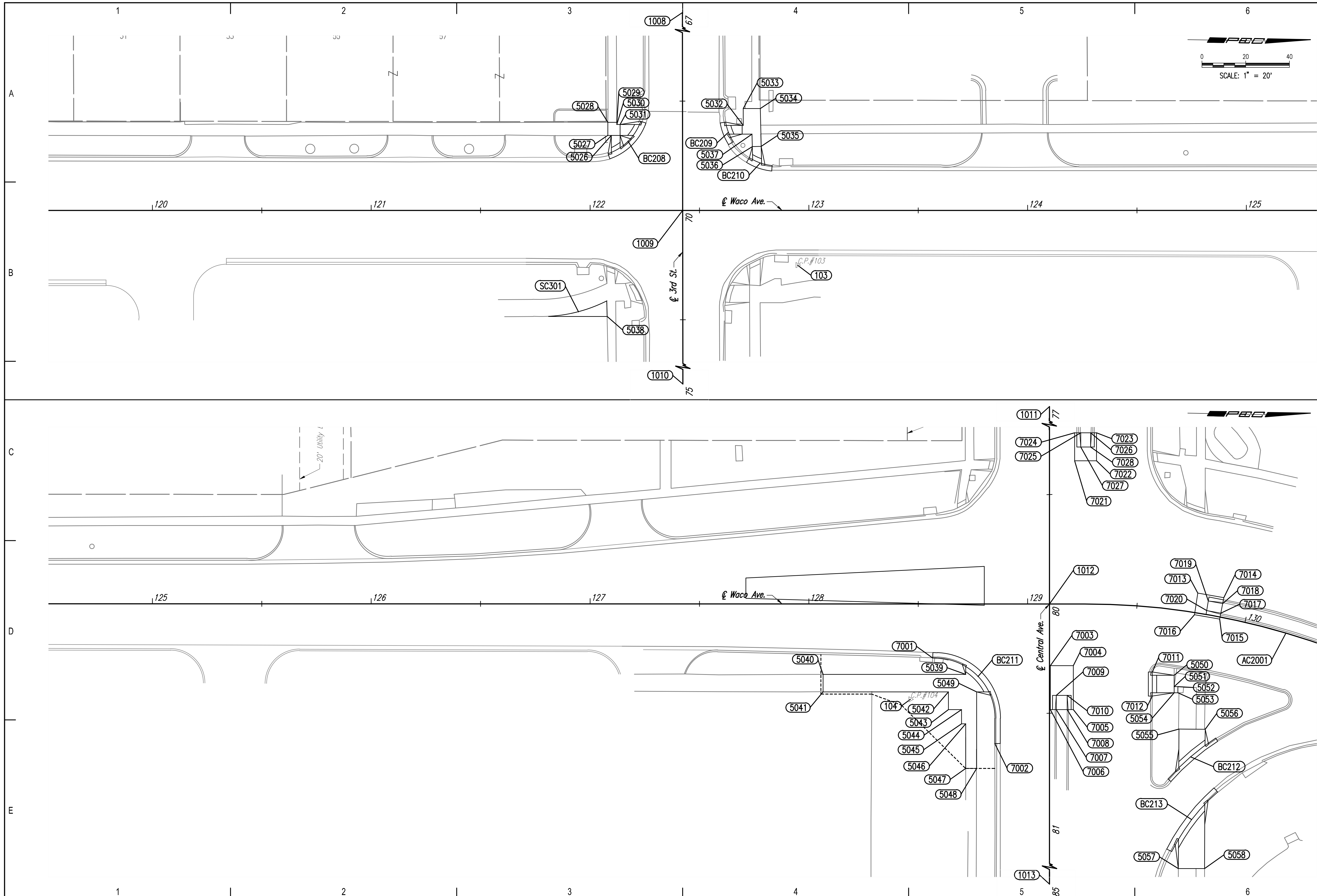


Saved 6-4-2019 5:04:28 PM by CP
 Plot Scale: 1" = 20'
 U:\Wichita-Civil\1817042\000\Drawings\1817042-006-06C-COORDINATE GEOMETRY STA 120



PAVING IMPROVEMENTS
 WACO AVENUE FROM DOUGLAS TO CENTRAL
 GARY JANZEN, P.E. - CITY ENGINEER
 CITY OF WICHITA PROJECT NO. 472-85496

Issue:	
JOB NO.	187042-006
DATE	JUNE 2019
PM	BMM
DESIGNED BY	RJS, SAC
DRAWN BY	CP, BJS
CHECKED BY	BMM
COORDINATE GEOMETRY PLAN STA. 120+00 TO STA. 130+00	