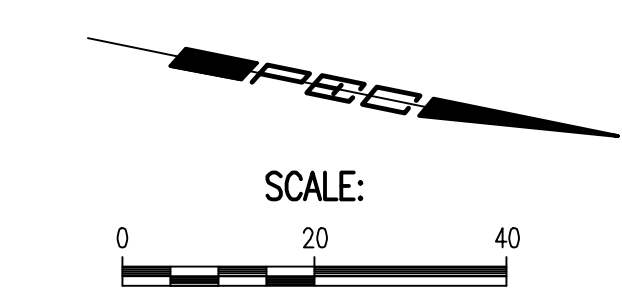
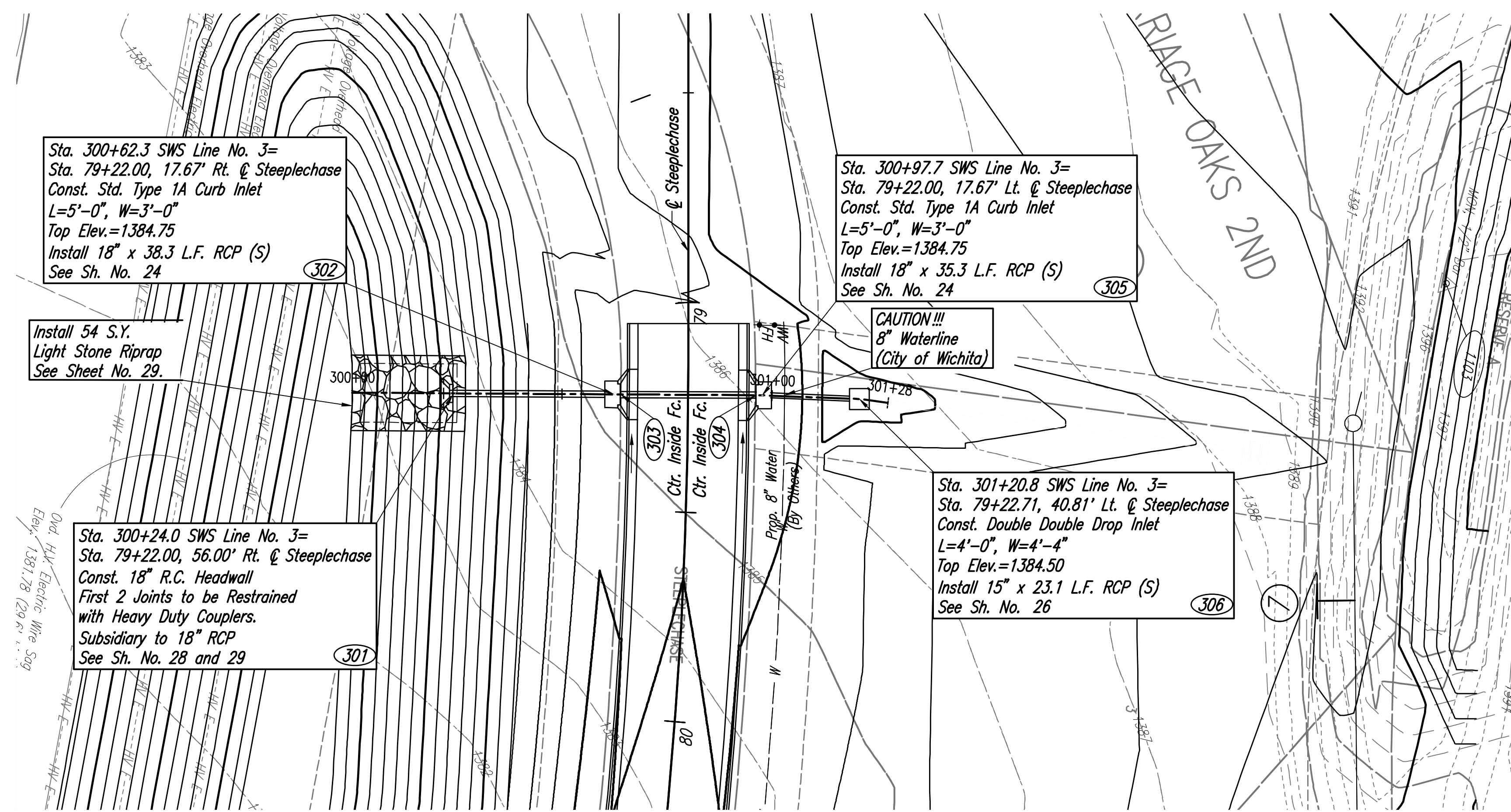

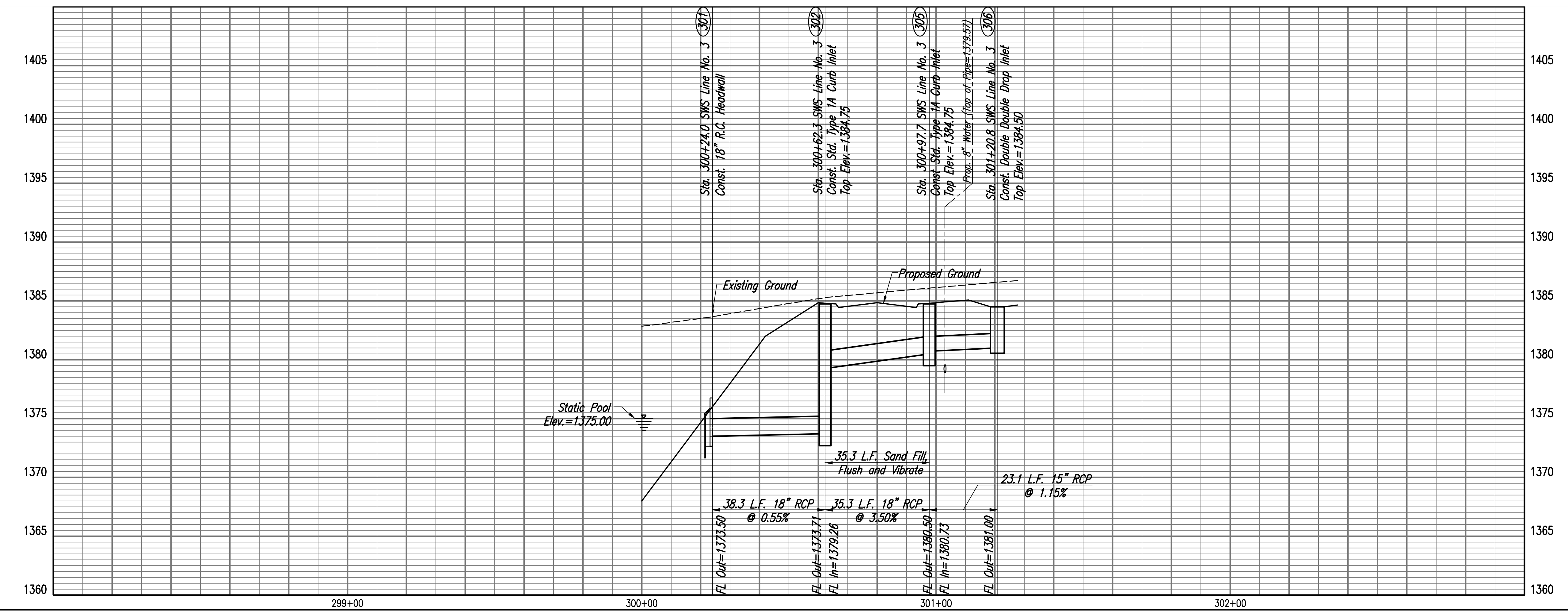


Sheet 11 of 20, 11-15-2019, 11:53:47 AM, by CP
 Plot Scale: 1/8" = 1'-0", 11-15-2019, 11:54:40 AM, by KURTIS DEKAT
 U:\Wichita-Civil\2017\170555\000\Main-Trans\Drawings\170555-000-200-SWS LINE NO. 3



COORDINATE LIST		
POINT	NORTHING	EASTING
301	384,727.5956	2,372,689.2460
302	384,765.2034	2,372,681.8655
303	384,766.6787	2,372,681.5760
304	384,798.4066	2,372,675.3495
305	384,799.8819	2,372,675.0599
306	384,822.7288	2,372,671.3286

(301) - Coordinate Point



**PAVING INCIDENTAL
 DRAINAGE IMPROVEMENTS
 THE VILLAS AT OAK CREEK
 PHASE 1**

GARY JANZEN, P.E. - CITY ENGINEER
 CITY OF WICHITA PROJECT NO. 472-2019-085583

Issue:	
JOB NO.	170551
DATE	NOVEMBER, 2019
PM	BMM
DESIGNED BY	AKL
DRAWN BY	BJS, CP
CHECKED BY	BMM