
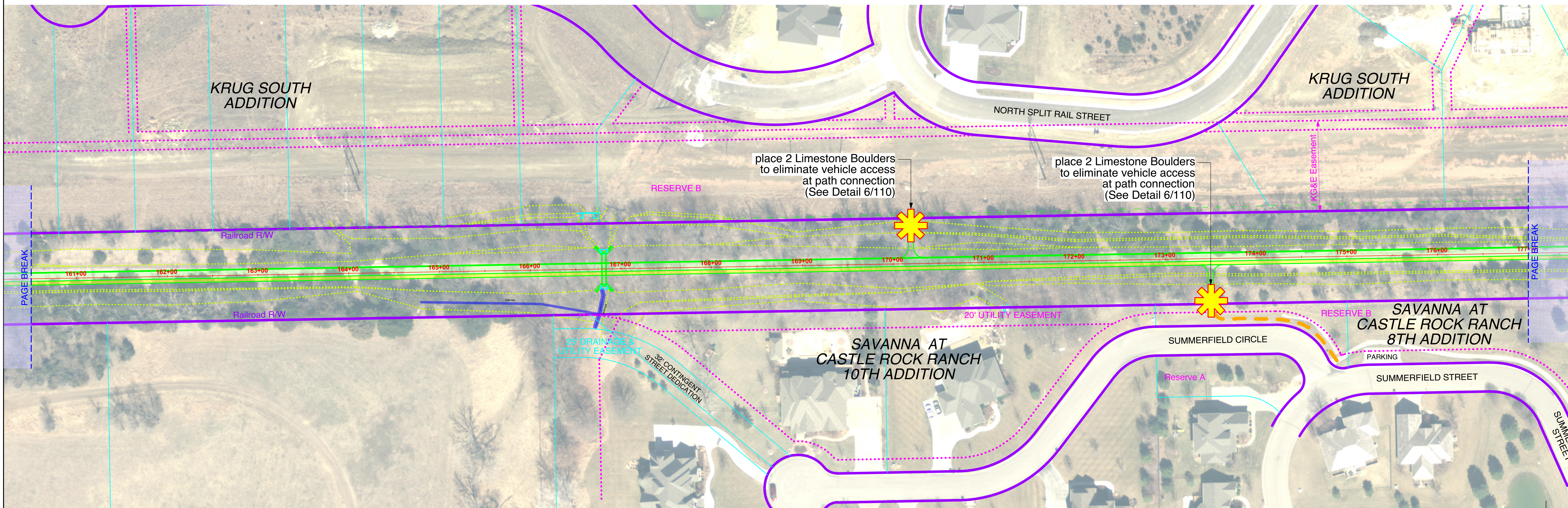


C.O.W. Project Number	O.C.A. Number	Sheet Number	Total Sheets
472-85360	707125	104	222

KEY

- 1-foot gravel shoulder
- 9-foot concrete path
- 4-foot gravel shoulder
- 2-foot clear zone from shoulder / no vertical obstructions
- Restore disturbed area with Native Grasses & Wildflowers
- Ornamental Tree
- Shade Tree
- Limestone Boulders for Vehicle Control
- Path Connection with Limestone Boulder Vehicle Control
- Pause Point

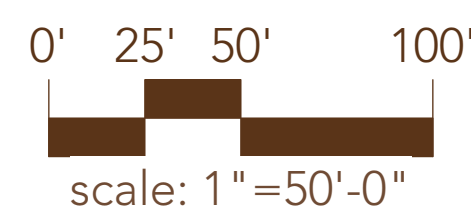


FOSTER DESIGN
Associates LLC

landscape architecture & planning



north



1415 E. 2nd Street N. Wichita, KS — 316-262-4525 — www.fosterdesignassociates.com

FINAL

Landscape Plan — 160+50 to 177+00
Redbud Bike Path — K-96 to 159th Street East, Wichita, KS

date printed: Feb. 11, 2019 project: 17008