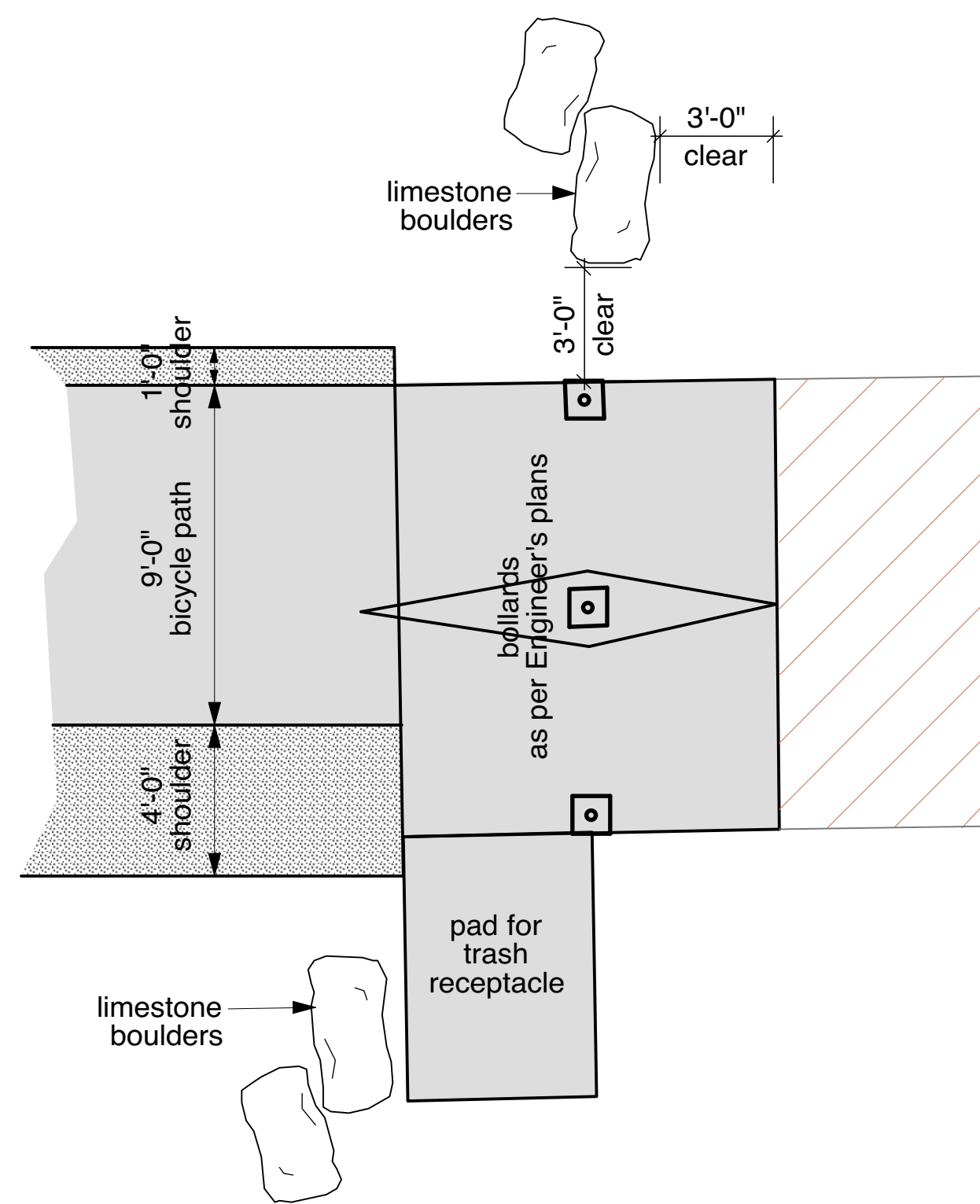
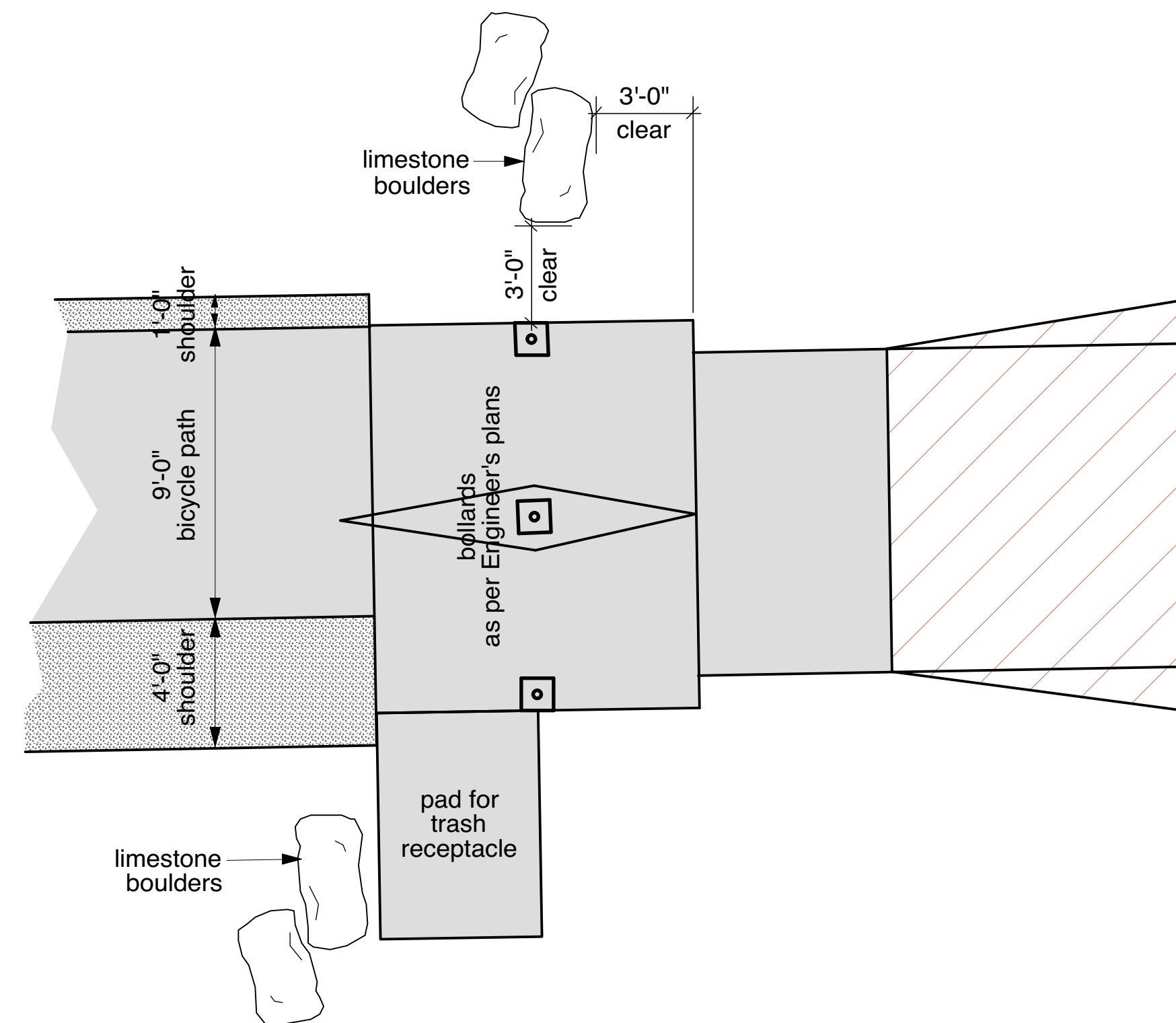
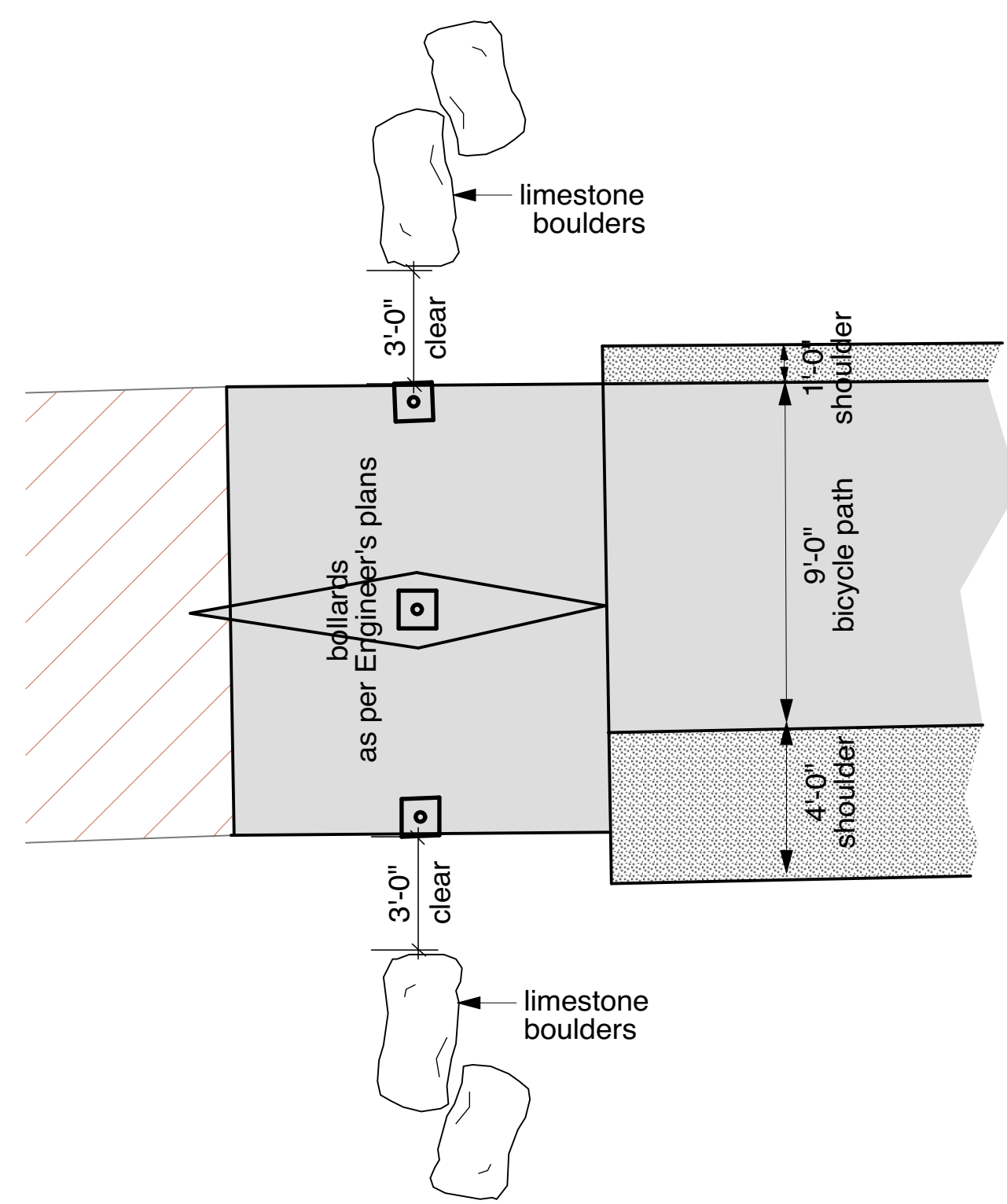


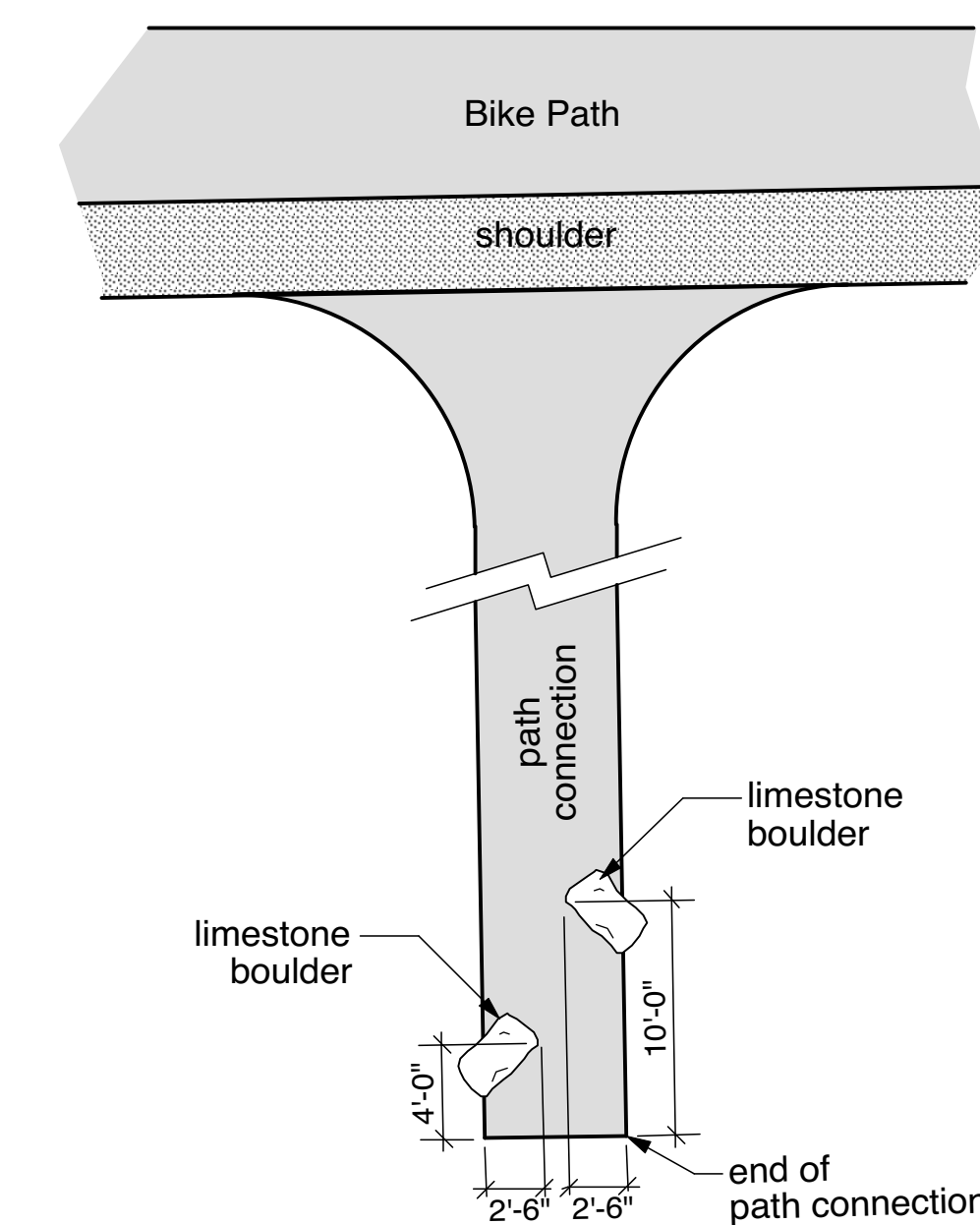
C.O.W. Project Number	O.C.A. Number	Sheet Number	Total Sheets
472-85360	707125	110	222



127th Street



159th Street



**1** Vehicle Access Control — Limestone Boulders  
110 PLAN (1 location — on west side of 127th Street)  
0' 2' 4'

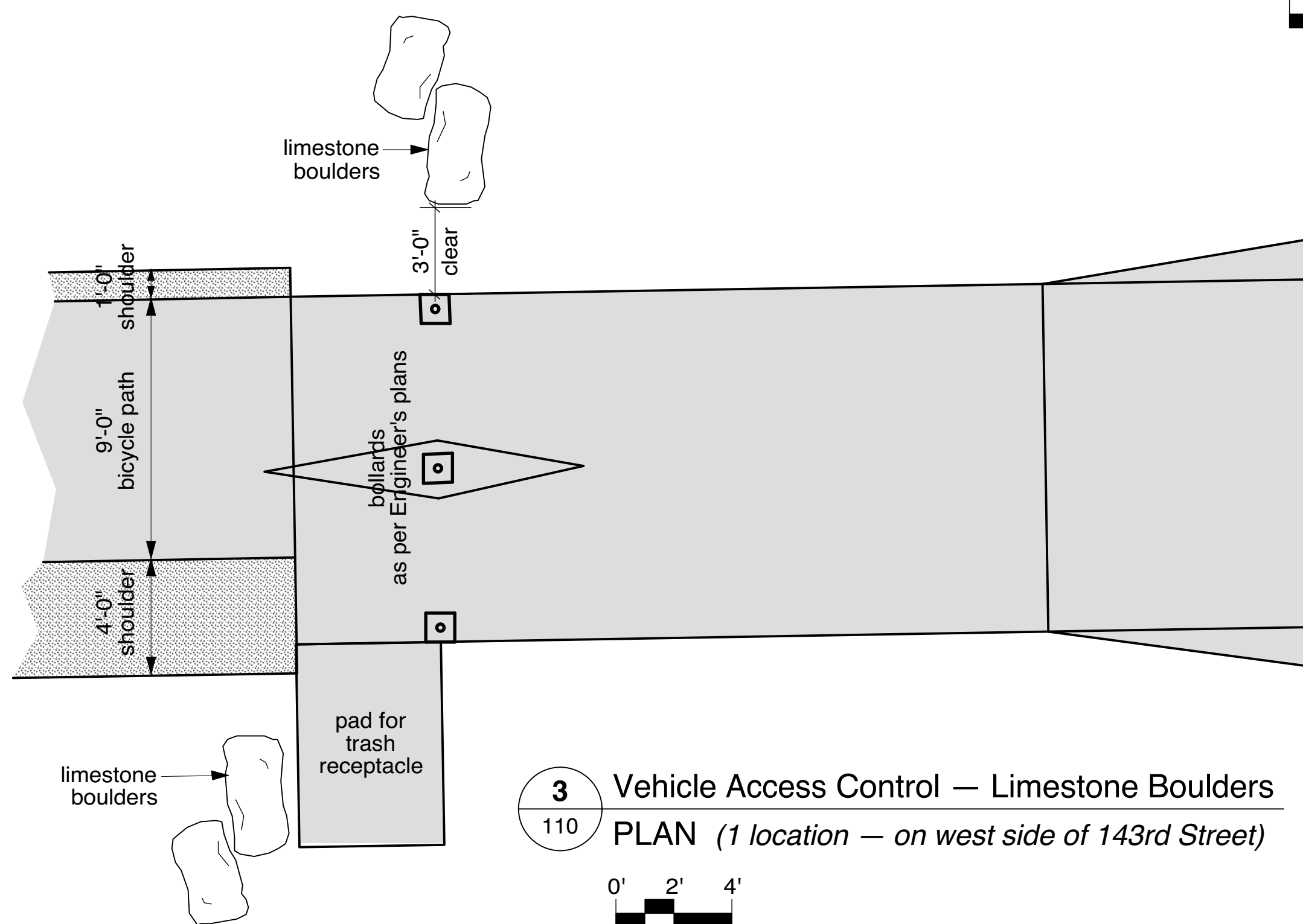
**2** Vehicle Access Control — Limestone Boulders  
110 PLAN (1 location — on east side of 127th Street)  
0' 2' 4'

**5** Vehicle Access Control — Limestone Boulders  
110 PLAN (1 location — on west side of 159th Street)  
0' 2' 4'

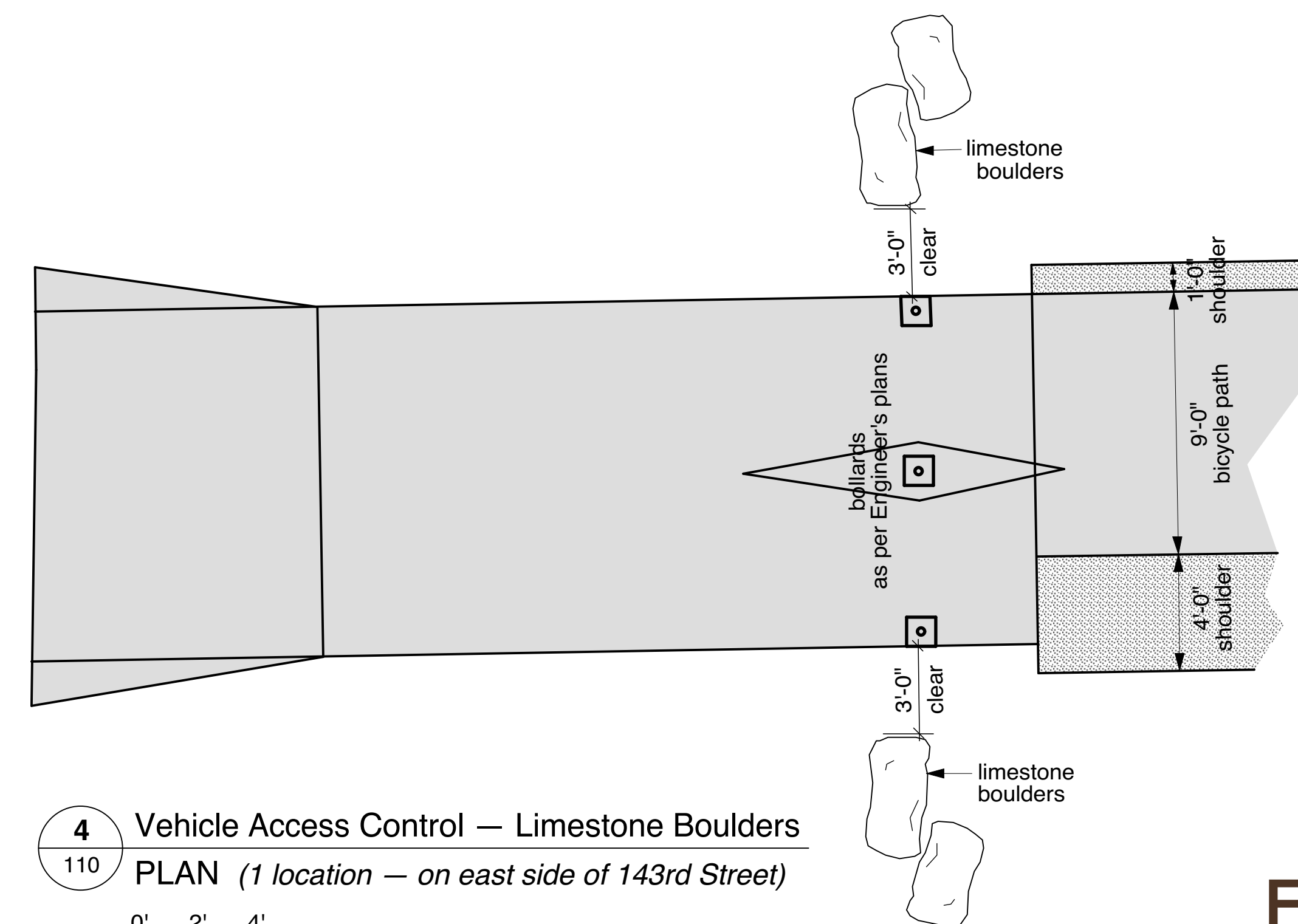
**6** Path Connection Detail — Limestone Boulders  
110 PLAN (6 locations) 0' 4' 8'

**NOTE:**  
Limestone boulders for traffic access control or grade retention to be located as needed, at Vehicle Access Control points, at Path Connections, and around Parking Lot (see Sheet 100).

Landscape Architect to determine limestone boulder locations and embedment depths on site.



143rd Street



**3** Vehicle Access Control — Limestone Boulders  
110 PLAN (1 location — on west side of 143rd Street)  
0' 2' 4'

**4** Vehicle Access Control — Limestone Boulders  
110 PLAN (1 location — on east side of 143rd Street)  
0' 2' 4'



**FOSTER DESIGN**  
Associates LLC

landscape architecture & planning

1415 E. 2nd Street N. Wichita, KS — 316-262-4525 — www.fosterdesignassociates.com

date printed: Feb. 11, 2019

project: 17008

**FINAL**  
**Access Control Details**

Redbud Bike Path — K-96 to 159th Street East, Wichita, KS