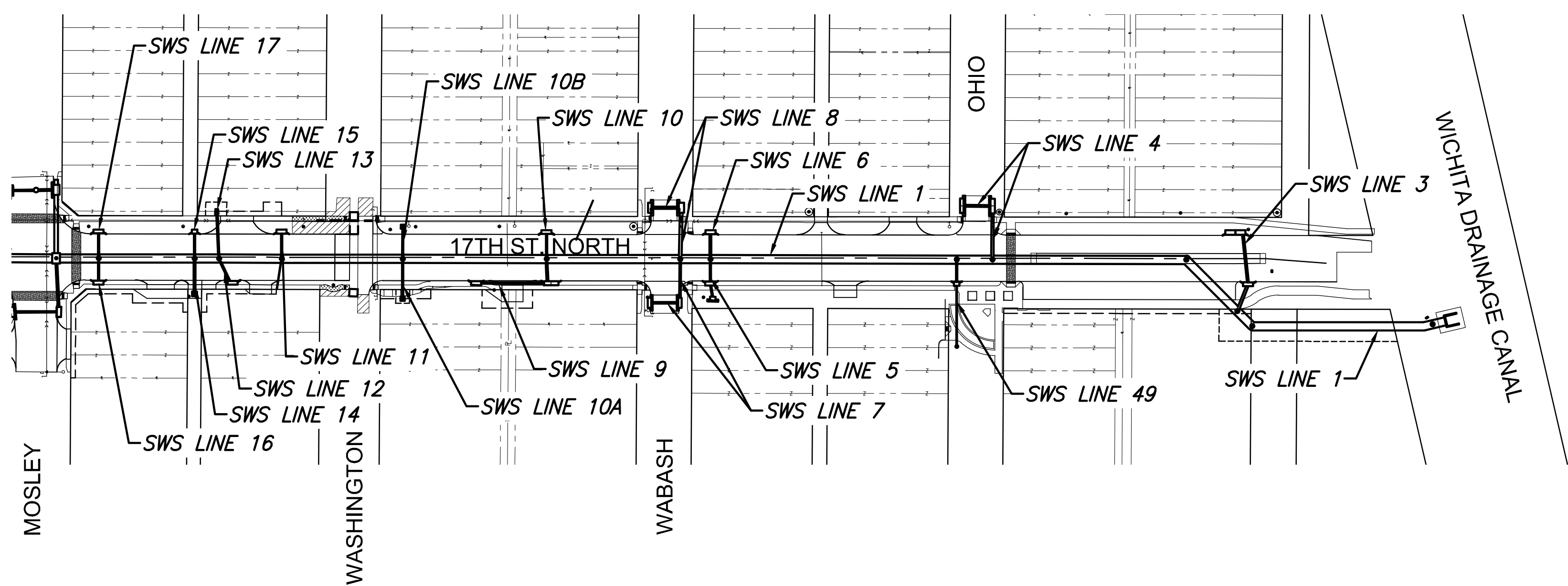
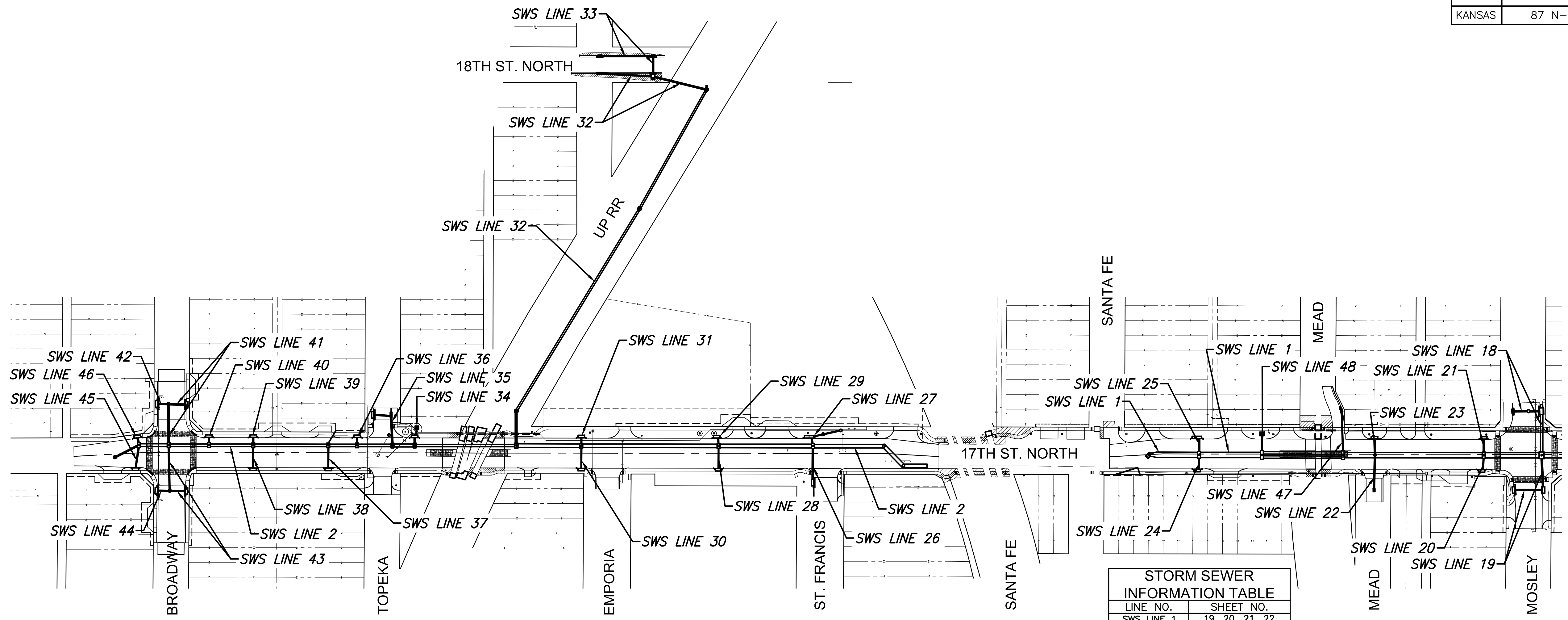
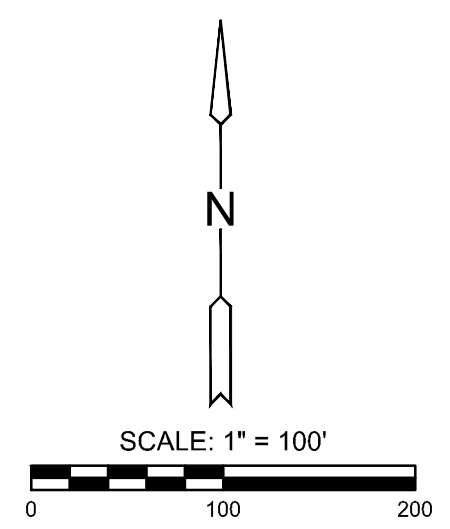


STATE	PROJECT NO.	YEAR	SHEET NO.	TOTAL SHEETS
KANSAS	87 N-0662-01	2019	17	194



STORM SEWER INFORMATION TABLE

LINE NO.	SHEET NO.
SWS LINE 1	19, 20, 21, 22
SWS LINE 2	23, 24, 25
SWS LINE 3	25
SWS LINE 4	26
SWS LINE 5	26
SWS LINE 6	26
SWS LINE 7	27
SWS LINE 8	27
SWS LINE 9	27
SWS LINE 10	27
SWS LINE 10A	40
SWS LINE 10B	40
SWS LINE 11	28
SWS LINE 12	28
SWS LINE 13	28
SWS LINE 14	29
SWS LINE 15	29
SWS LINE 16	29
SWS LINE 17	29
SWS LINE 18	30
SWS LINE 19	30
SWS LINE 20	31
SWS LINE 21	31
SWS LINE 22	31
SWS LINE 23	31
SWS LINE 24	32
SWS LINE 25	32
SWS LINE 26	32
SWS LINE 27	32
SWS LINE 28	33
SWS LINE 29	33
SWS LINE 30	33
SWS LINE 31	33
SWS LINE 32	34, 35
SWS LINE 33	36
SWS LINE 34	36
SWS LINE 35	36
SWS LINE 36	37
SWS LINE 37	37
SWS LINE 38	37
SWS LINE 39	37
SWS LINE 40	38
SWS LINE 41	38
SWS LINE 42	38
SWS LINE 43	39
SWS LINE 44	39
SWS LINE 45	39
SWS LINE 46	39
SWS LINE 47	40
SWS LINE 48	40
SWS LINE 49	41

STREET IMPROVEMENTS FOR
17TH ST - BROADWAY TO I-135
 FROM BROADWAY TO I-135

©2019 MKEC Engineering All Rights Reserved
 www.mkec.com
 These drawings and their contents, including, but not limited to, all concepts, designs, & ideas are the exclusive property of MKEC Engineering (MKEC), and may not be used or reproduced in any way without the express consent of MKEC.

**UTILITY KEY
 MAP - STORM**

PROJECT NO.	87 N-0662-01
DATE	8/30/2019
SCALE	1"=100'
DESIGNED	JRA
DRAWN	WNJ
CHECKED	JRA

NO.	REVISION	DATE

SHEET NO.
 17 OF 194

PLOTTED: Tuesday, September 03, 2019 @ 11:56AM
 J:\CIVIL\177\DWGS\SWS\177-0001.DWG