

PLOTTER: Tuesday, September 03, 2019 @ 02:34PM

J:\CHL\0417\DWG\SWS\0417-DB01.DWG

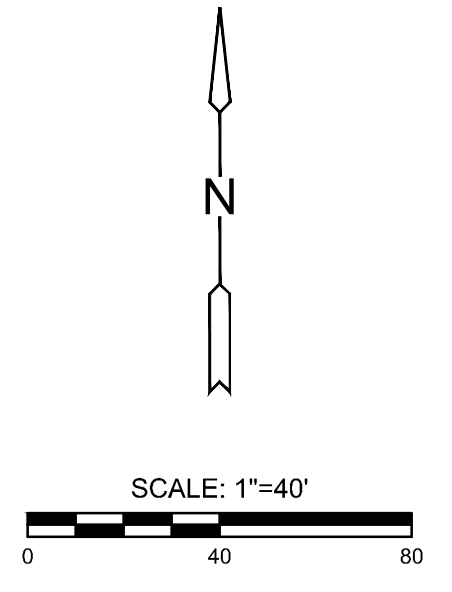
STATE	PROJECT NO.	YEAR	SHEET NO.	SHEETS
KANSAS	87 N-0662-01	2019	42	194



BASELINE POINTS				
Point #	Station/Offset	Northing	Easting	Desc.
1000	18+00.00/0.00'	1696474.971	1649141.611	BL
1001	20+00.00/0.00'	1696478.742	1649341.575	BL
1002	46+35.65/0.00'	1696521.119	1651976.886	BL
1003	58+00.00/0.00'	1696539.811	1653141.085	BL

CROWN LINE POINTS				
Point #	Station/Offset	Northing	Easting	Desc.
1100	18+35.12/0.00'	1696474.476	1649176.746	CROWN
1101	19+50.89/5.00' LT.	1696482.815	1649292.381	CROWN
1102	20+00.00/5.00' LT.	1696483.741	1649341.488	CROWN
1103	32+04.96/5.00' LT.	1696503.115	1650546.297	CROWN
1104	32+94.96/0.00'	1696499.563	1650636.366	CROWN
1105	35+82.55/0.00'	1696504.187	1650923.921	CROWN
1106	36+72.70/5.00' LT.	1696510.636	1651013.982	CROWN
1107	46+36.15/4.60' LT.	1696526.119	1651976.806	CROWN
1108	56+31.00/5.00' LT.	1696542.097	1652972.026	CROWN
1109	56+97.13/0.00'	1696538.159	1653038.227	CROWN
1110	58+00.00/0.00'	1696539.811	1653141.085	CROWN

CONTROL POINTS				
Point #	Station/Offset	Northing	Easting	Desc.
2000	15+41.38/18.23' RT.	1696451.873	1648883.382	CP#100
2001	16+12.08/39.63' RT.	1696431.800	1648954.475	BM#1
2002	20+27.32/31.81' LT.	1696510.984	1649368.381	CP#101
2003	20+36.12/21.14' LT.	1696500.455	1649377.347	BM#2
2004	23+24.12/20.36' RT.	1696463.595	1649665.978	BM#3
2005	24+24.41/31.67' RT.	1696453.902	1649766.437	CP#102
2006	29+68.86/15.33' LT.	1696509.645	1650310.065	CP#103
2007	30+61.28/27.51' RT.	1696468.300	1650403.165	BM#4
2008	36+12.17/17.85' LT.	1696522.513	1650953.249	CP#104
2009	36+77.45/15.95' LT.	1696521.656	1651018.548	BM#5
2010	43+46.68/20.61' RT.	1696495.868	1651688.287	X CUT BM#6
2011	43+46.68/20.61' RT.	1696495.868	1651688.287	CP#105
2012	49+57.45/21.20' LT.	1696547.480	1652298.303	BM#7
2013	50+09.17/19.88' LT.	1696546.992	1652350.042	CP#106
2014	57+31.64/37.24' RT.	1696501.483	1653073.329	CP#107
2015	59+30.51/24.41' RT.	1696517.496	1653271.974	BM#8



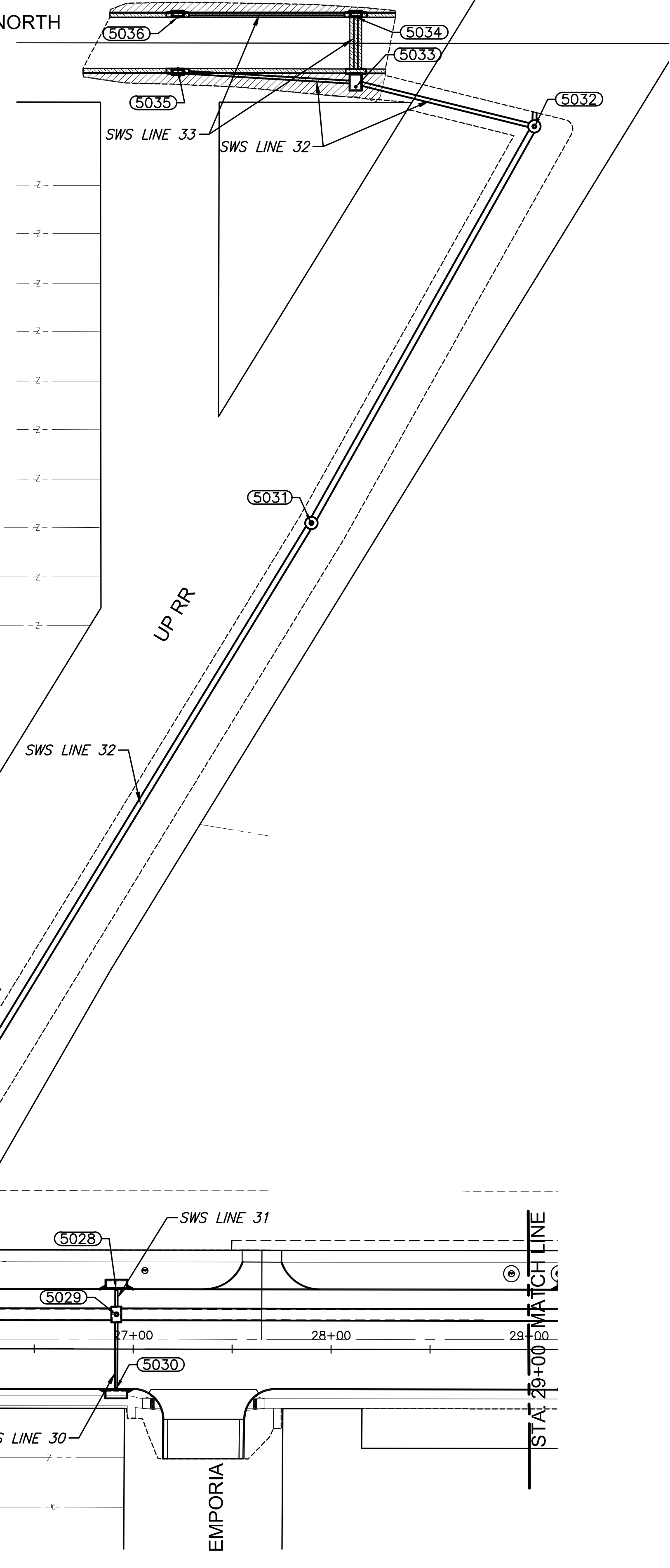
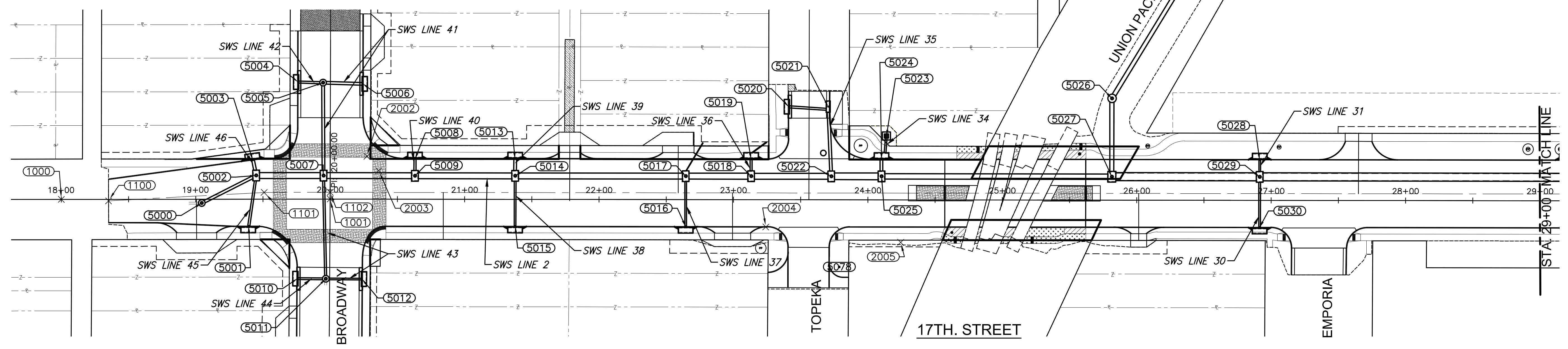
PROJECT SURVEY CONTROL:
 The Project Horizontal Datum is based on the NAD83, Kansas State Plane Coordinate System, South Zone, (US Survey Feet Definition), with a Combined Adjustment Factor (CAF) of 1.000120014.
 All coordinate and dimensions shown on these plans are modified to Ground values.
 The following equations can be used for conversion:
 Ground Coordinates to State Plane Coordinates = Ground x 1/CAF
 State Plane Coordinates to Ground Coordinates = State Plane x CAF
 The Vertical Datum used is NAVD88.

18TH ST. NORTH

UNION PACIFIC R.R.

17TH. STREET

EMPORIA



STREET IMPROVEMENTS FOR
17TH ST - BROADWAY TO I-135
 FROM BROADWAY TO I-135

©2019 MKEC Engineering All Rights Reserved www.mkec.com
 These drawings and their contents, including, but not limited to, all concepts, designs, & ideas are the exclusive property of MKEC Engineering (MKEC), and may not be used or reproduced in any way without the express consent of MKEC.

SWS BUBBLE MAP

PROJECT NO.	87 N-0662-01	
DATE	8/30/2019	
SCALE	AS NOTED	
DESIGNED	DRAWN	CHECKED
JRA	DM	JRA
NO.	REVISION	DATE
SHEET NO.		
42 OF 194		