

INDEX OF SHEETS
SHEET NO DESCRIPTION

1	TITLE SHEET
2	GENERAL NOTES
3-4	TYPICAL SECTIONS
5	SURVEY DATA SHEET
6-14	PAVING PLANS
15-17	PAVING BUBBLE MAP
18-19	SPECIAL GRADING PLANS
20	STORM SEWER KEY MAP
21	STORM SEWER SUMMARY
22-43	STORM SEWER PLAN AND PROFILES
44-46	STORM SEWER BUBBLE MAPS
47-69	PAVING DETAILS AND INTERSECTION PLANS
70-81	STORM SEWER DETAILS
82	MISCELLANEOUS DETAILS
83-84	SANITARY SEWER REHAB KEY MAP AND DETAILS
85	SANITARY SEWER AND WATER KEY MAP
86-88	SANITARY SEWER PLAN AND PROFILES
89-90	SANITARY SEWER DETAILS
91-93	SANITARY SEWER BUBBLE MAPS
94-102	WATER LINE PLAN AND PROFILES
103-105	WATER LINE DETAILS
106-108	WATER LINE BUBBLE MAPS
109-111	SUMMARY AND RECAPITULATION OF QUANTITIES
112-118	EROSION CONTROL PLAN AND DETAILS
119-120	ROADSIDE IMPROVEMENT PLANS
121-129	TRAFFIC SIGNAL PLANS AND DETAILS
130-132	PAVEMENT MARKING PLANS
133-136	SIGNING PLANS AND DETAIL
137	CONSTRUCTION SEQUENCE SUMMARY
138	CONSTRUCTION PROGRESSION PLAN
139-161	TRAFFIC CONTROL PLANS AND DETAILS
162-164	DRAINAGE MAPS
165-198	CROSS SECTIONS

STATE OF KANSAS
DEPARTMENT OF TRANSPORTATION
PLAN AND PROFILE OF PROPOSED
MT. VERNON IMPROVEMENTS
BROADWAY TO SOUTHEAST BLVD.

FEDERAL AID PROJECT

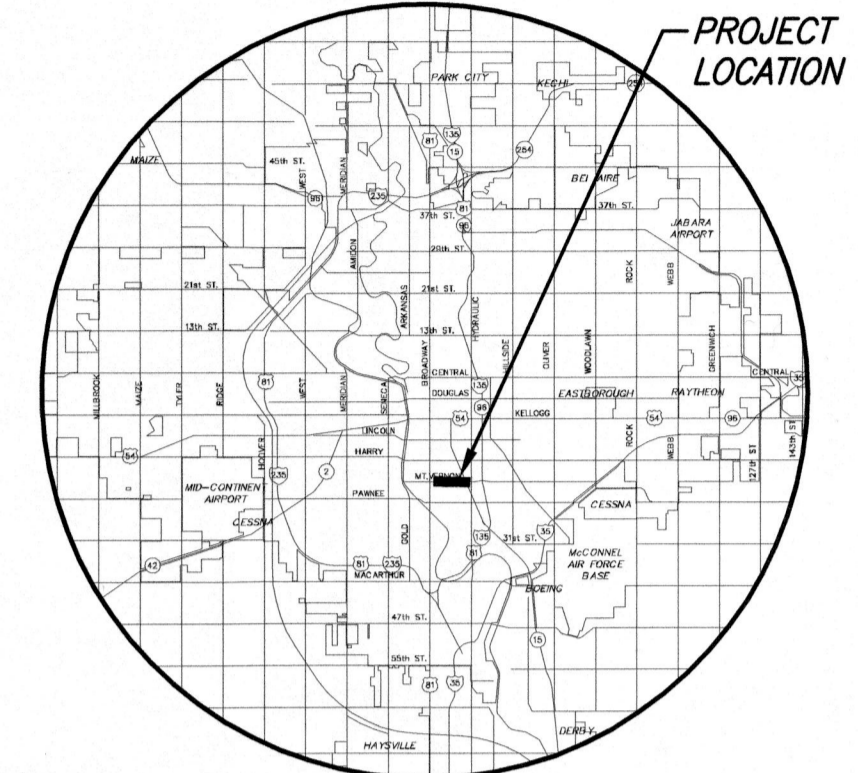
CITY OF WICHITA PROJECT NO. 472-84699 (PAVING)
CITY OF WICHITA OCA NO. 706987 (PAVING)
CITY OF WICHITA PROJECT NO. 448-90810 (WATER)
CITY OF WICHITA OCA NO. 637301 (WATER)
CITY OF WICHITA PROJECT NO. 468-85194 (SANITARY)
CITY OF WICHITA OCA NO. 622504 (SANITARY)

SEDGWICK COUNTY
CITY OF WICHITA

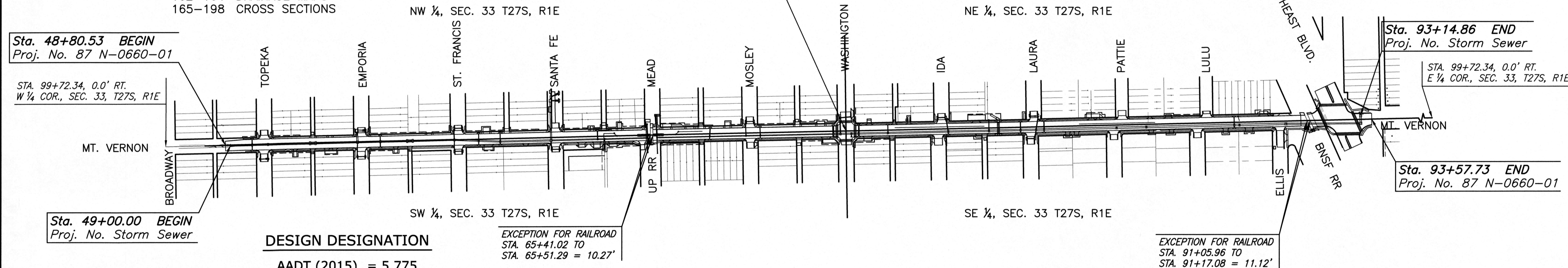
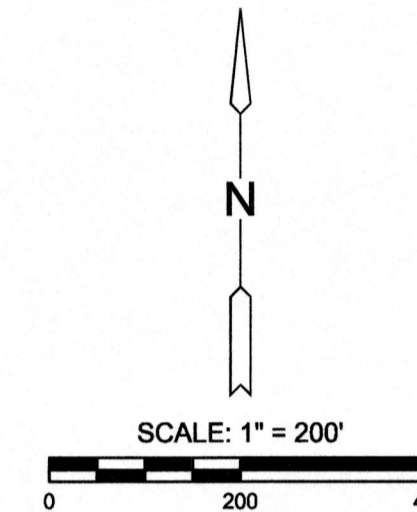
STATE	PROJECT NO.	YEAR	SHEET NO.	TOTAL SHEETS
KANSAS	87 N-0660-01	2019	1	198

KDOT PROJ. NO. 87 N-0660-01
F.A. NO. CMQ-N066(001)

GRADING
SURFACING
STORM SEWER
PAVEMENT MARKING
SEEDING



LOCATION MAP





DESIGN DESIGNATION

AADT (2015) = 5,775
AADT (2035) = 8,581
DHV = 10%
D = 60%
T = 20%
V = 30 MPH
C of A = None
Lateral Offset = 2 FT.

CONVENTIONAL SIGNS

COUNTY LINE	-----	CENTER LINE OF PROJECT	50+00 51+00
CITY LIMITS	=====	TERRACE	-----
STATE OR NATIONAL LINE	-----	CULVERTS	-----
TOWNSHIP, SECTION or GRANT LINE	-----	DROP INLET & STORM SEWER	-----
PROPERTY LINE	-----	ACCESS CONTROL	-----
HIGHWAY FENCE	-----	POWER POLE	-----
EXISTING FENCE	-----	TELEPHONE POLE	-----
GUARDRAIL	-----	MARSH	-----
CONSTRUCTION LIMITS	-----	HEDGE	-----
RIGHT OF WAY LINE	-----	TREES	-----
TRAVELED WAY	-----	PROFILE ELEVATION	-----
RAILROADS	-----	STREAM or CREEK	-----

GROSS LENGTH OF PROJECT	4,477.20 FT.
EXCEPTIONS	21.39 FT.
ADDITIONS	0.00 FT.
NET LENGTH OF PROJECT	4,455.81 FT. 0.844 MILES
NET LENGTH OF BRIDGES	0.00 FT. 0.000 MILES
NET LENGTH OF ROAD	4,455.81 FT. 0.844 MILES



Note:
Road will be closed to through traffic during construction. Local traffic will be permitted to access adjacent properties.

APPROVED - DATE
Gary Janzen 08/21/19
GARY JANZEN, P.E.
CITY ENGINEER

STREET IMPROVEMENTS FOR
MT. VERNON IMPROVEMENTS
BROADWAY TO SOUTHEAST BLVD.

©2019 MKEC Engineering All Rights Reserved
www.mkec.com
These drawings and their contents, including, but not limited to, all concepts, designs, & ideas are the exclusive property of MKEC Engineering (MKEC), and may not be used or reproduced in any way without the express consent of MKEC.

TITLE SHEET

PROJECT NO.	87 N-0660-01	
DATE	8/19/2019	
SCALE	1"=200'	
DESIGNED	JRA	
DRAWN	WNJ	
CHECKED	JRA	
NO.	REVISION	DATE
SHEET NO.		
1 OF 198		