




© 2020 GARVER, LLC
 THIS DOCUMENT, ALONG WITH THE IDEAS AND DESIGNS CONVEYED HEREIN, SHALL BE CONSIDERED INSTRUMENTS OF PROFESSIONAL SERVICE AND ARE PROPERTY OF GARVER, LLC. ANY USE, REPRODUCTION, OR DISTRIBUTION OF THIS DOCUMENT, ALONG WITH THE IDEAS AND DESIGN CONTAINED HEREIN, IS PROHIBITED UNLESS AUTHORIZED IN WRITING BY GARVER, LLC OR EXPLICITLY ALLOWED IN THE GOVERNING PROFESSIONAL SERVICES AGREEMENT FOR THIS WORK.



REV.	DATE	DESCRIPTION	BY
1	04/07/20	Corrected Scale	CDJ



CITY OF WICHITA
 WICHITA, KANSAS
 CHALET RIDGE ADDITION
 PAVING

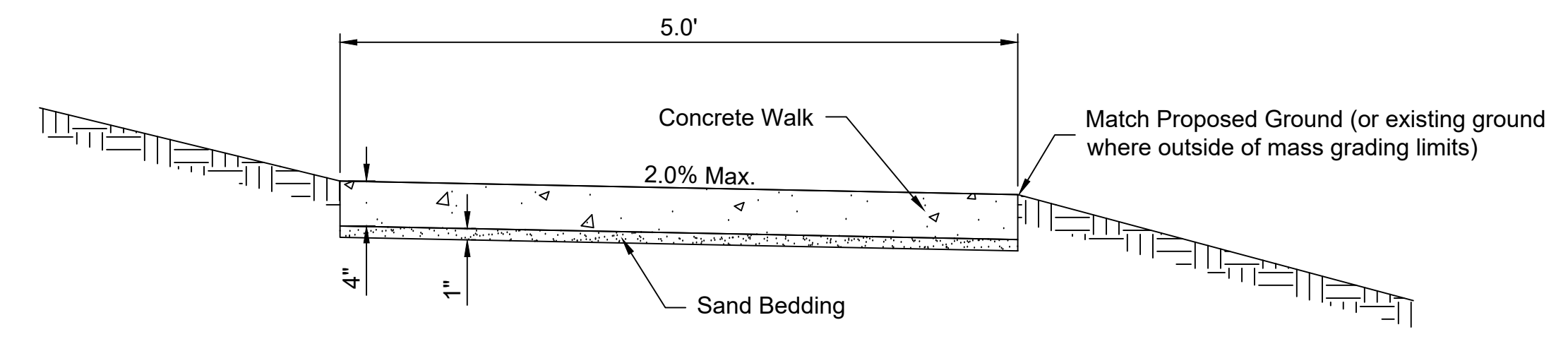
PEDESTRIAN WALK PLAN

JOB NO.: 19T41021
 DATE: FEB 2020
 DESIGNED BY: CMB
 DRAWN BY: CDJ

BAR IS ONE INCH ON ORIGINAL DRAWING
 IF NOT ONE INCH ON THIS SHEET, ADJUST SCALES ACCORDINGLY.

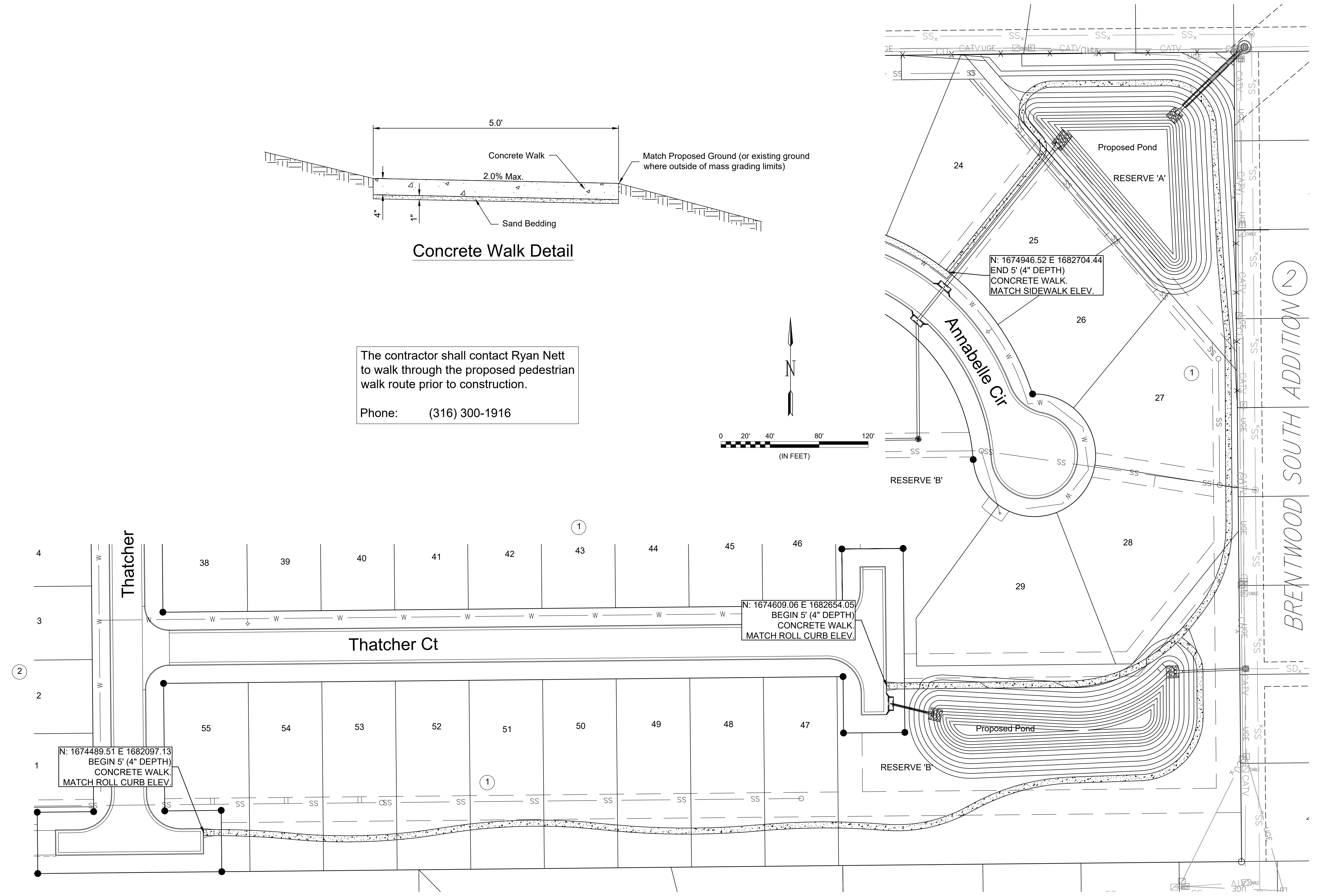
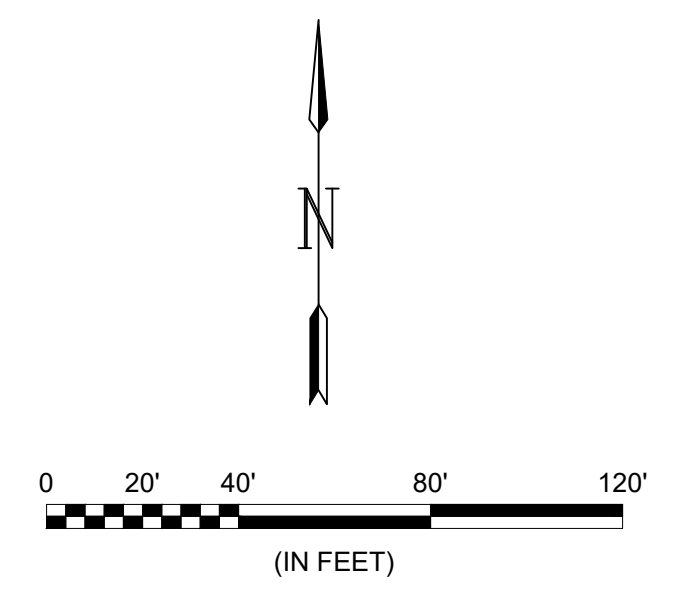
DRAWING NUMBER

SHEET NUMBER **20** OF **47**



Concrete Walk Detail

The contractor shall contact Ryan Nett to walk through the proposed pedestrian walk route prior to construction.
 Phone: (316) 300-1916



File: L:\2019\19T41021 - VCRC Improvements\Drawings\C3D\PAVING_DRAINAGE\WALK PLAN.dwg, Last Save: 4/7/2020 9:34 AM, Last saved by: Cdjirey
 Last plotted by: Jurey, Caleb D., Plot Date: 4/7/2020 9:35 AM, Plotter used: None