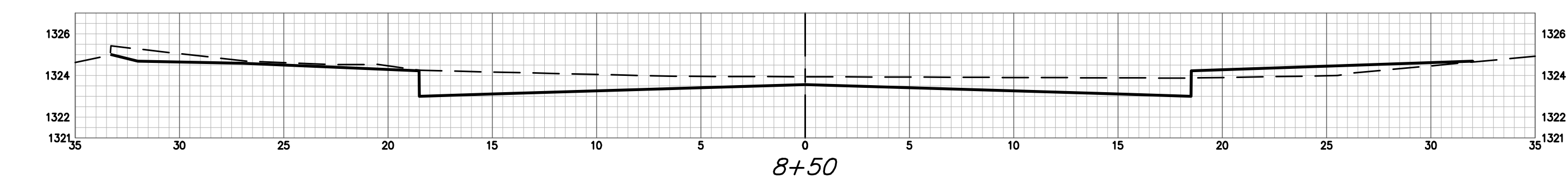
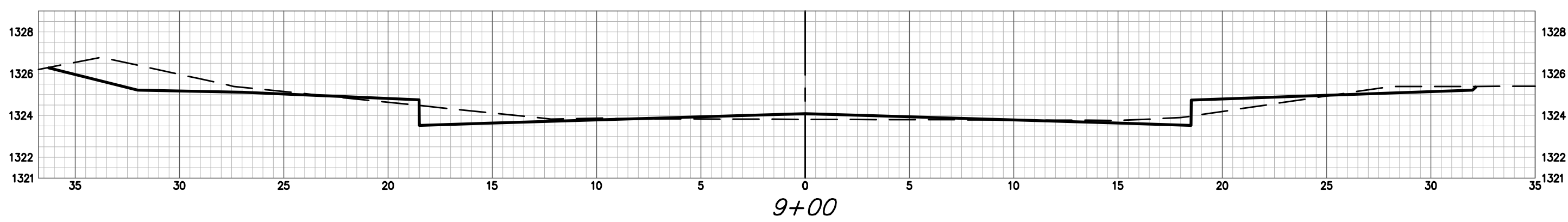
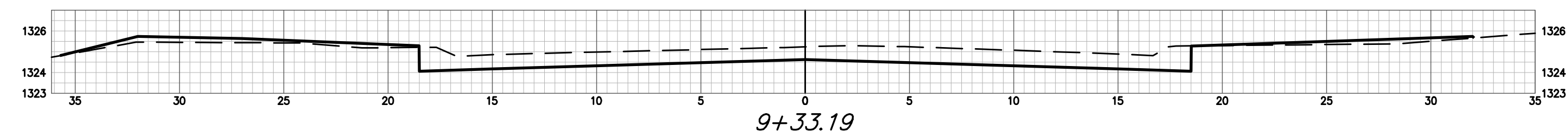


26TH ST N CY Excavation (unadjusted)				26TH ST N CY Compacted Fill (unadjusted)				26TH ST N CY Loose Fill (unadjusted)			
Station	Area	Volume	Total	Station	Area	Volume	Total	Station	Area	Volume	Total
1+55.56	0.00	0.00	0.00	1+55.56	0.00	0.00	0.00	1+55.56	0.00	0.00	0.00
2+00	16.93	13.94	13.94	2+00	0.26	0.22	0.22	2+00	9.12	7.51	7.51
2+50	14.77	29.35	43.29	2+50	0.72	0.91	1.12	2+50	8.03	15.88	23.39
3+03.56	7.95	22.50	65.79	3+03.56	3.67	4.27	5.40	3+03.56	11.51	19.46	42.84
3+37.33	10.41	11.56	77.35	3+37.33	2.47	3.77	9.17	3+37.33	7.70	11.95	54.80
3+70.03	11.62	13.41	90.76	3+70.03	2.30	2.84	12.01	3+70.03	9.01	10.04	64.84
4+00	20.60	17.88	108.64	4+00	3.11	2.95	14.96	4+00	7.47	9.10	73.94
4+50	24.30	41.65	150.29	4+50	3.53	6.04	21.00	4+50	6.12	12.46	86.40
5+00	13.06	34.69	184.98	5+00	2.37	5.36	26.36	5+00	6.16	11.22	97.62
5+50	7.53	19.10	204.08	5+50	1.35	3.39	29.75	5+50	10.58	15.44	113.06
6+00	6.45	12.95	217.03	6+00	1.57	2.70	32.45	6+00	9.29	18.40	131.46
6+34.51	6.06	8.00	225.03	6+34.51	1.57	2.01	34.46	6+34.51	9.90	12.27	143.73
6+68.54	3.51	6.03	231.06	6+68.54	3.81	3.39	37.85	6+68.54	5.61	9.77	153.50
7+02.52	2.17	3.57	234.64	7+02.52	5.81	6.06	43.90	7+02.52	9.79	9.69	163.19
7+50	8.55	9.56	244.19	7+50	1.91	6.64	50.55	7+50	8.45	15.88	179.07
8+00	16.01	22.72	266.91	8+00	0.00	1.66	52.21	8+00	3.38	10.84	189.92
8+50	29.27	41.39	308.30	8+50	0.00	0.00	52.21	8+50	4.32	7.45	197.37
9+00	13.82	38.92	347.22	9+00	2.42	2.25	54.45	9+00	3.24	7.39	204.75
9+33.19	27.04	24.73	371.95	9+33.19	1.21	2.17	56.63	9+33.19	3.51	4.22	208.98



26TH ST NORTH

