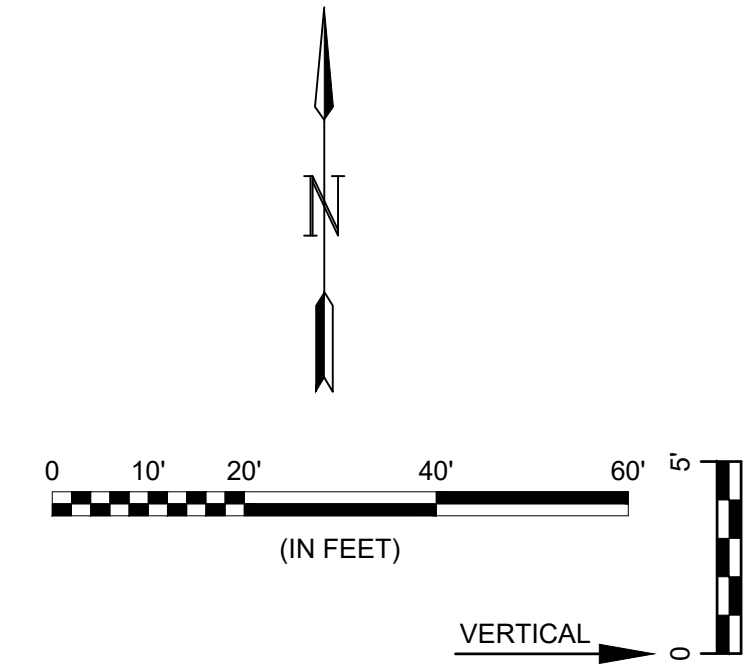





File: L:\2020\20T41006 - Legacy 3rd Addition Imp Last Phase\Drawings\C3D\Water Sheets\20T41006 EROSION CONTROL.dwg Last Save: 12/20/2020 10:48 PM Last saved by: MCarreñaPiedra
 Last plotted by: Carreña-Piedra, Mariela Plot Date: 12/21/2020 3:18 PM Plotter used: None Plot Scale: 1:2,984.9



LEGEND

-  MAINTAIN CONSTRUCTION ENTRANCE (1 EACH)
-  MAINTAIN SILT FENCE (764 L.F.)
-  MAINTAIN DROP INLET PROTECTION (2 EACH)

- Seeding Notes:**
- All disturbed areas shall be seeded, fertilized, and mulched according to City of Wichita specifications.
 - All disturbed areas in the Right-of-Way and in Reserves 'A' and 'B' - except the areas under paving and the areas in the ponds below the static pool elevation - shall be seeded with Fescue seeding mix. If the area is disturbed after seeding, the Contractor shall re-seed, -fertilize, and -mulch the affected area.
 - The Contractor may use a Rye mix as a temporary seeding mix during construction activities, but the Right-of-Way and Reserves 'A' and 'B' must have a Fescue seeding mix at the completion of construction activities. All other areas may be seeded using a Rye mix.
 - All seeding shall be bid as 'Project Seeding, L.S.'

Seeding Schedule

Seeding Mix	Application Rate	Fertilizer	Application Rate	Seeding Season
Fescue	8 lb PLS/1000 sf	12-24-12 N-P-K	45 lb/Ac	Dec 1 - May 1 or Aug 15 - Oct 15
Rye	5 lb/1000 sf			

Seeding Areas:
 (For Information Only)

Fescue: 3,200 S.Y.
 Rye: 0 S.Y.

GARVER
 © 2020 GARVER, LLC
 THIS DOCUMENT, ALONG WITH THE IDEAS AND DESIGNS CONVEYED HEREIN, SHALL BE CONSIDERED INSTRUMENTS OF PROFESSIONAL SERVICE AND ARE PROPERTY OF GARVER, LLC. ANY USE, REPRODUCTION, OR DISTRIBUTION OF THIS DOCUMENT, ALONG WITH THE IDEAS AND DESIGN CONTAINED HEREIN, IS PROHIBITED UNLESS AUTHORIZED IN WRITING BY GARVER, LLC OR EXPLICITLY ALLOWED IN THE GOVERNING PROFESSIONAL SERVICES AGREEMENT FOR THIS WORK.

8535 E. 21st Street N.
 Suite 130
 Wichita, KS 67206
 (316) 264-8008



REV.	DATE	DESCRIPTION	BY



CITY OF WICHITA
 WICHITA, KANSAS
 LEGACY 3RD
 ADDITION
 WATER

EROSION CONTROL

JOB NO.: 20T41006
 DATE: Dec 2020
 DESIGNED BY: #
 DRAWN BY: #

BAR IS ONE INCH ON ORIGINAL DRAWING
 0 1"
 IF NOT ONE INCH ON THIS SHEET, ADJUST SCALES ACCORDINGLY.

DRAWING NUMBER

SHEET NUMBER **8** OF **14**