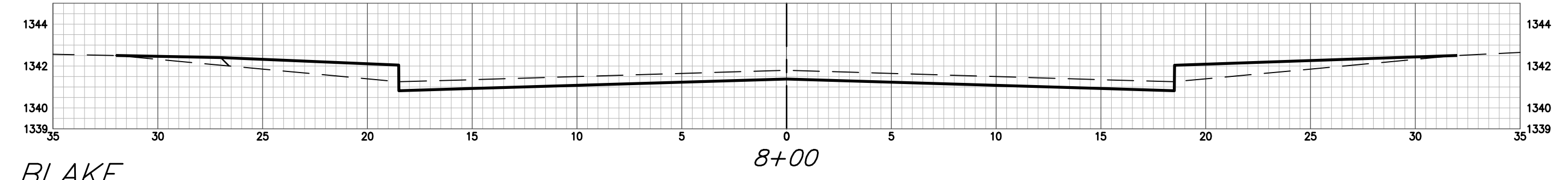
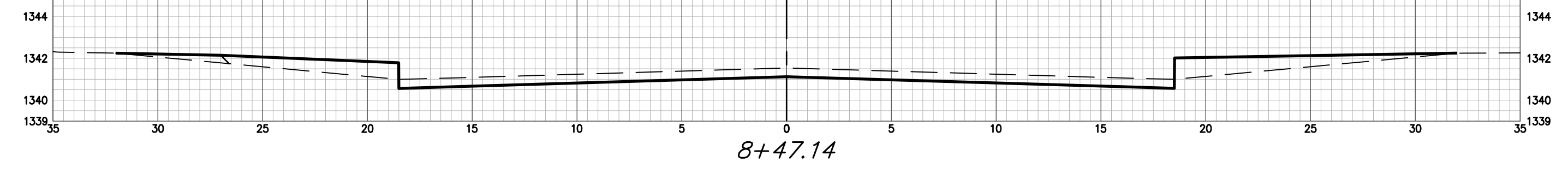
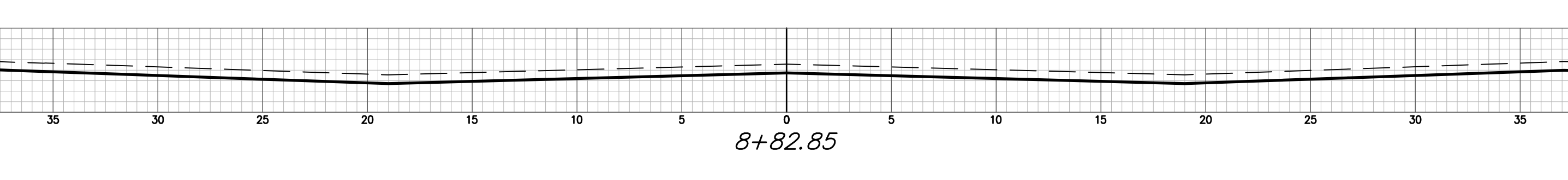
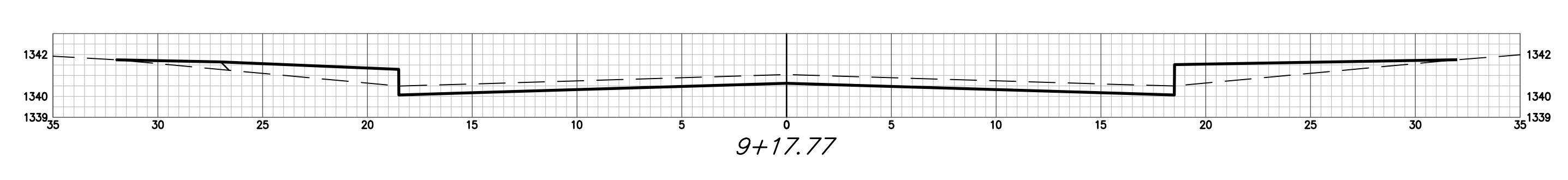
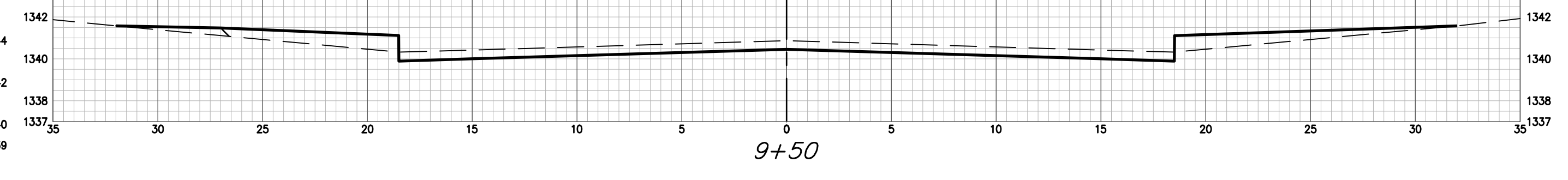
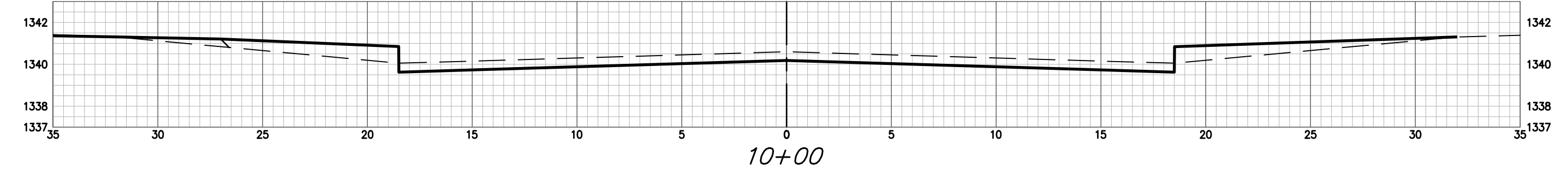
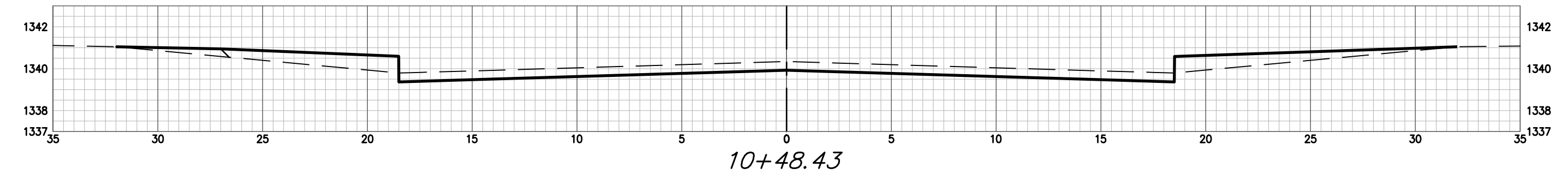
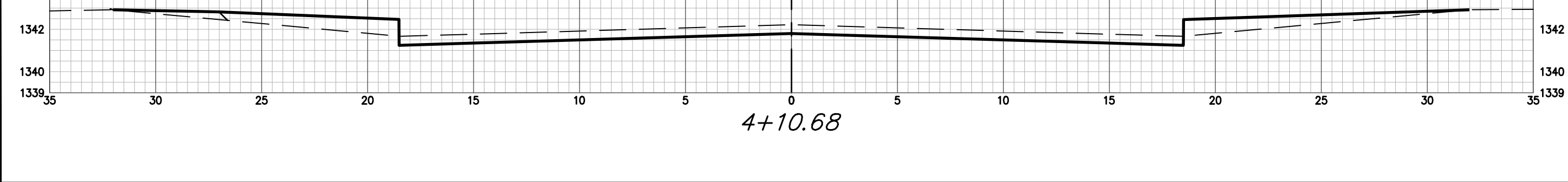
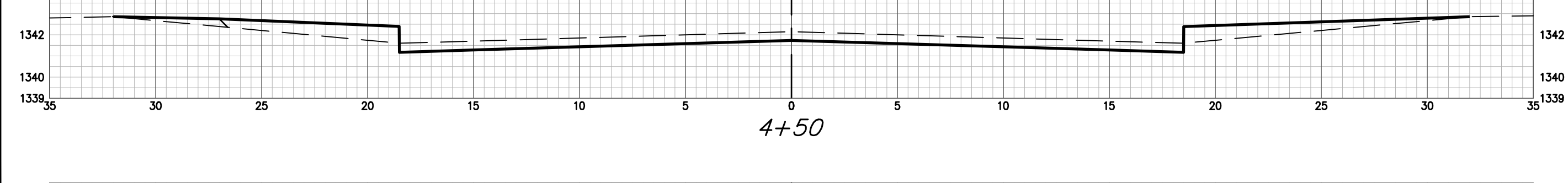
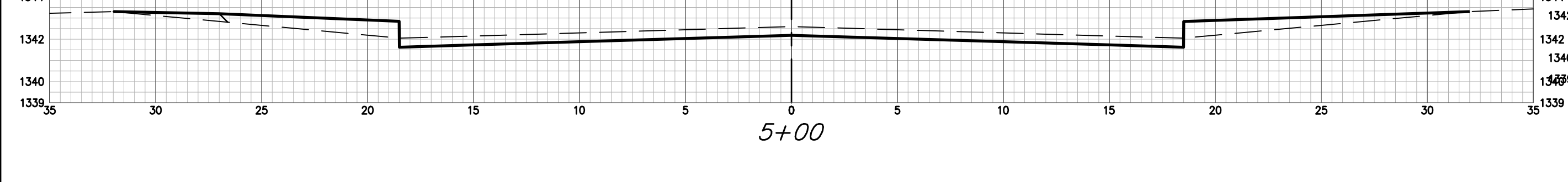
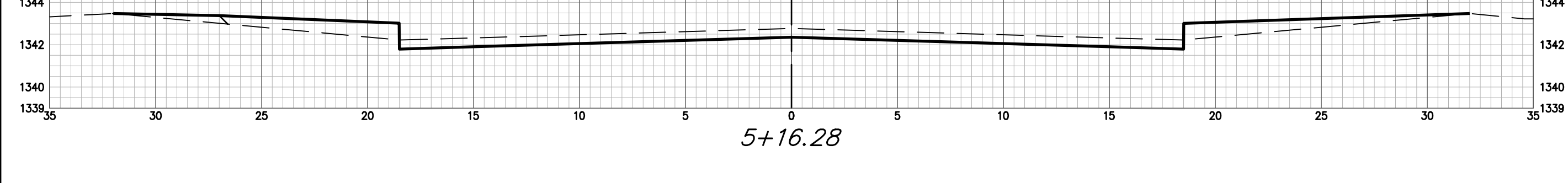
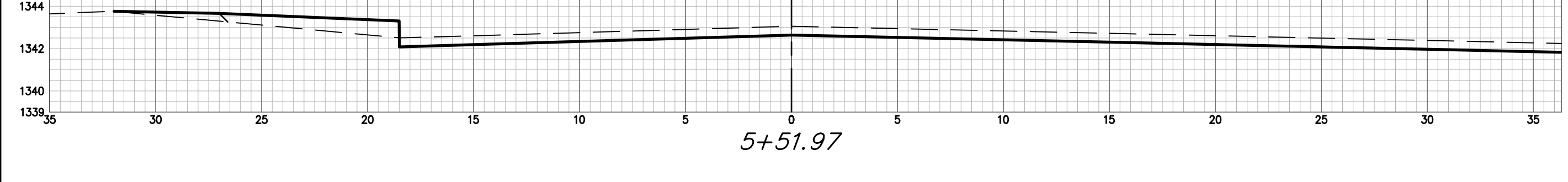
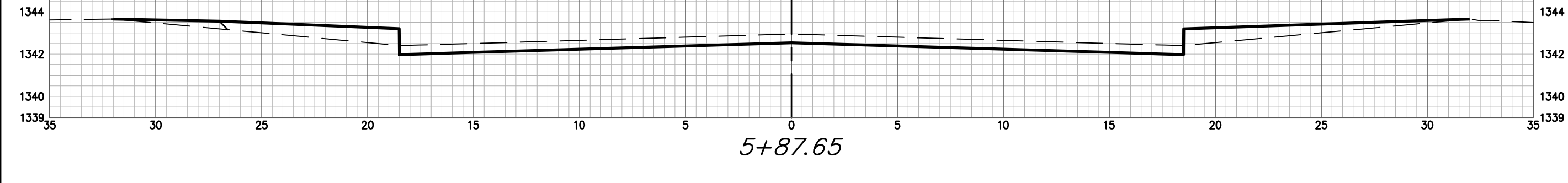
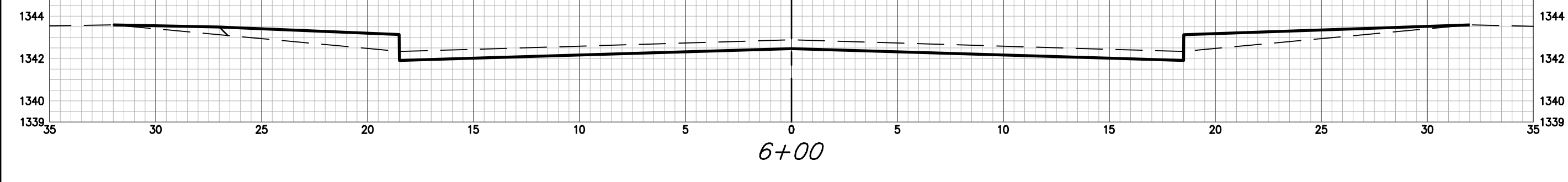
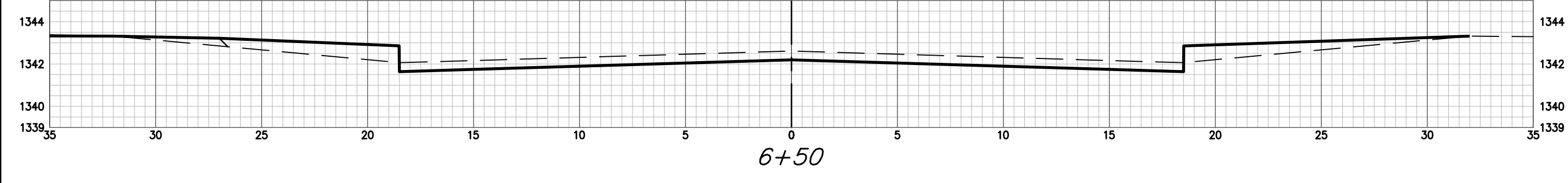
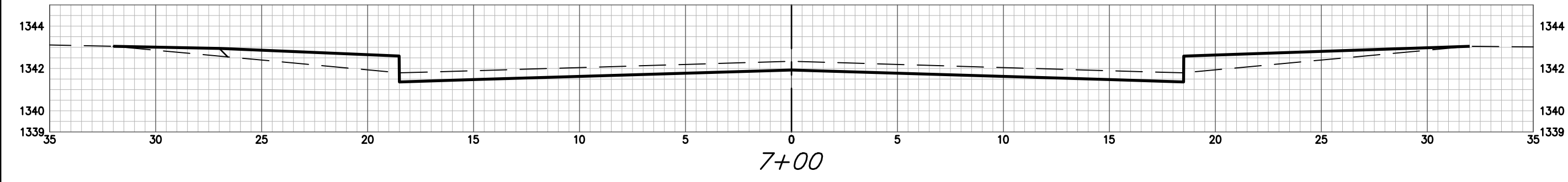
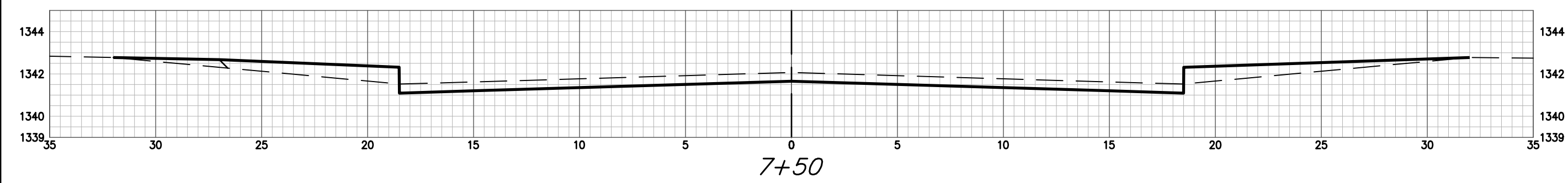


BLAKE CY Excavation (unadjusted)				BLAKE CY Compacted Fill (unadjusted)				BLAKE CY Loose Fill (unadjusted)			
Station	Area	Volume	Total	Station	Area	Volume	Total	Station	Area	Volume	Total
4+10.68	15.46	0.00	0.00	4+10.68	0.99	0.00	0.00	4+10.68	10.16	0.00	0.00
4+50	15.46	22.52	22.52	4+50	0.98	1.39	1.39	4+50	10.16	14.81	14.81
5+00	15.46	28.63	51.16	5+00	0.98	1.77	3.16	5+00	10.16	18.84	33.65
5+16.28	15.46	9.32	60.48	5+16.28	0.98	0.59	3.75	5+16.28	10.16	6.12	39.77
5+51.97	22.87	25.47	85.95	5+51.97	0.98	1.26	5.02	5+51.97	4.85	9.85	49.63
5+87.65	15.46	25.47	111.42	5+87.65	0.98	1.26	6.28	5+87.65	10.16	9.85	59.48
6+00	15.46	7.07	118.49	6+00	0.98	0.45	6.73	6+00	10.16	4.64	64.13
6+50	15.54	28.71	147.19	6+50	0.98	1.82	8.55	6+50	10.16	18.81	82.93
7+00	15.46	28.71	175.90	7+00	0.98	1.87	10.42	7+00	10.16	18.78	101.71
7+50	15.46	28.63	204.54	7+50	0.98	1.87	12.29	7+50	10.16	18.78	120.49
8+00	15.46	28.63	233.17	8+00	0.98	1.87	14.17	8+00	10.16	18.78	139.28
8+47.14	15.46	27.00	260.17	8+47.14	0.98	1.77	15.93	8+47.14	11.71	19.03	158.31
8+82.85	31.47	31.03	291.19	8+82.85	0.00	0.67	16.60	8+82.85	0.00	7.71	166.02
9+17.77	15.46	30.34	321.54	9+17.77	0.98	0.65	17.25	9+17.77	11.71	7.54	173.56
9+50	15.46	18.45	339.99	9+50	0.98	1.21	18.46	9+50	10.16	13.01	186.57
10+00	15.54	28.71	368.70	10+00	0.98	1.87	20.33	10+00	10.16	18.78	205.35
10+48.43	15.46	27.81	396.51	10+48.43	0.98	1.81	22.15	10+48.43	10.16	18.19	223.54



BLAKE



**BAUGHMAN  
COMPANY**

315 Ellis St.  
Wichita, KS 67211  
316-262-7271  
BaughmanCo.com

---

TURKEY CREEK 3RD ADDITION  
PHASE 4

**EARTHWORK  
CROSS  
SECTIONS**

Street Paving Improvements

PROJECT NUMBER:

DESIGN: DMV DRAWN: JAK  
DATE: Apr. 1, 2021

SHEET **21** OF **26**

File: E:\Projects\Turkey Creek 3rd\Engineering\Phase 4\STR\_20-02-E497\STR PLANS.dwg