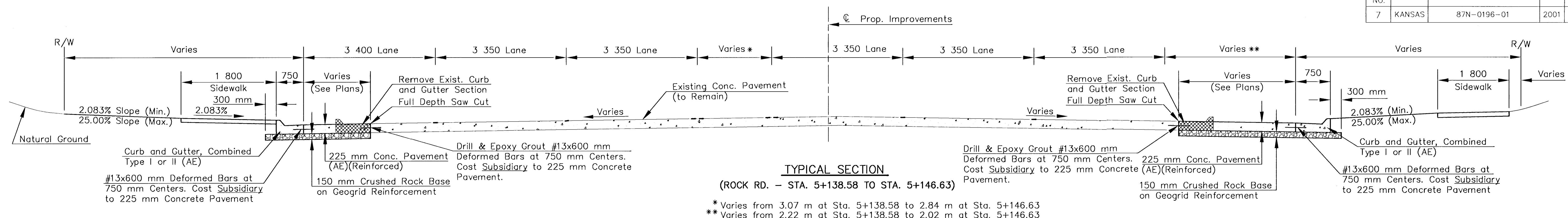
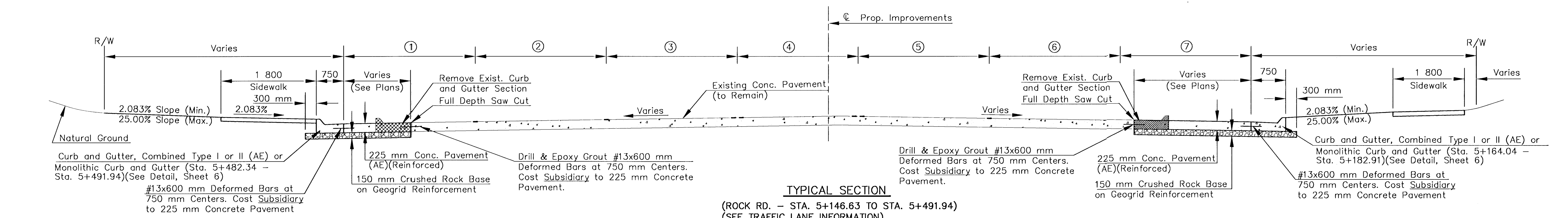


FHWA REG. NO.	STATE	PROJECT NO.	YEAR	SHEET NO.	TOTAL SHEETS
7	KANSAS	87N-0196-01	2001	5	55

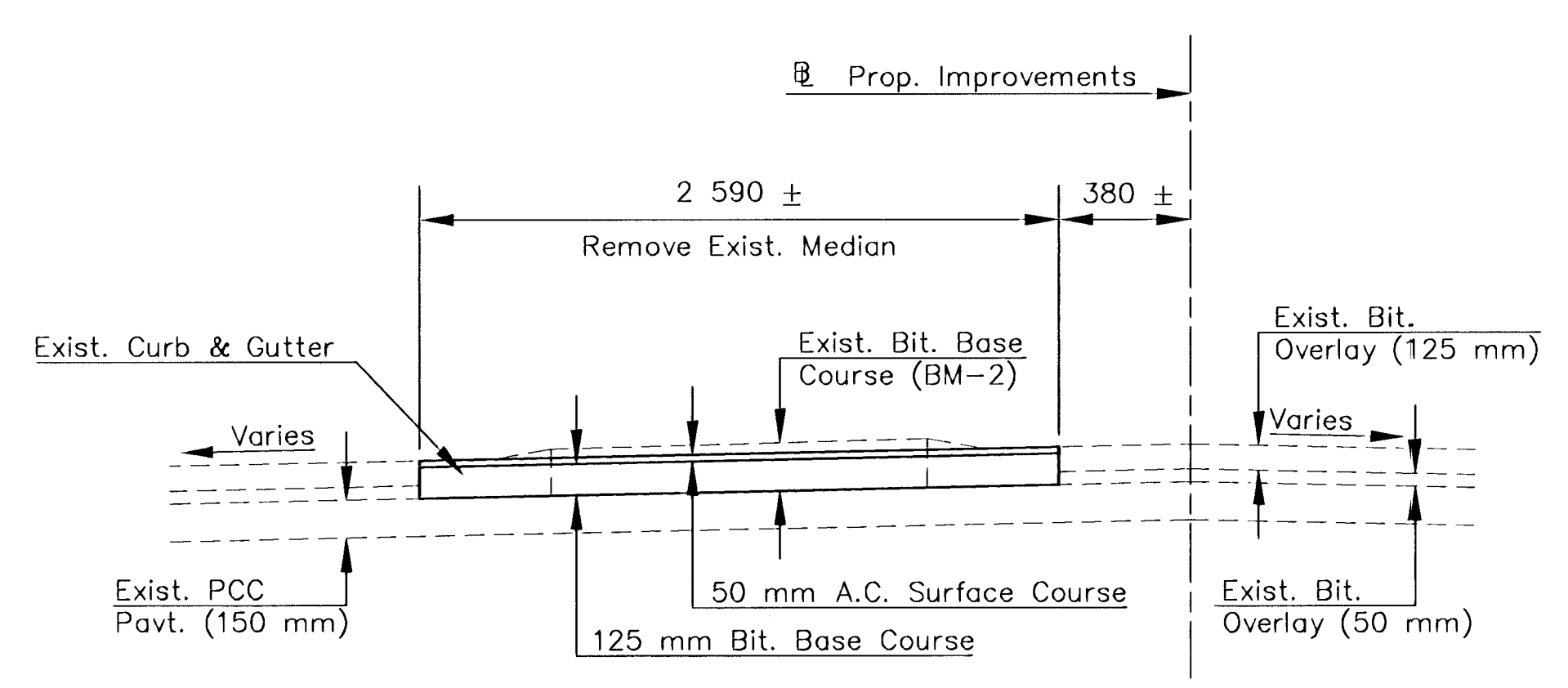
DATE	
BY	
REFERENCES NOTED	
REFERENCES CHECKED	



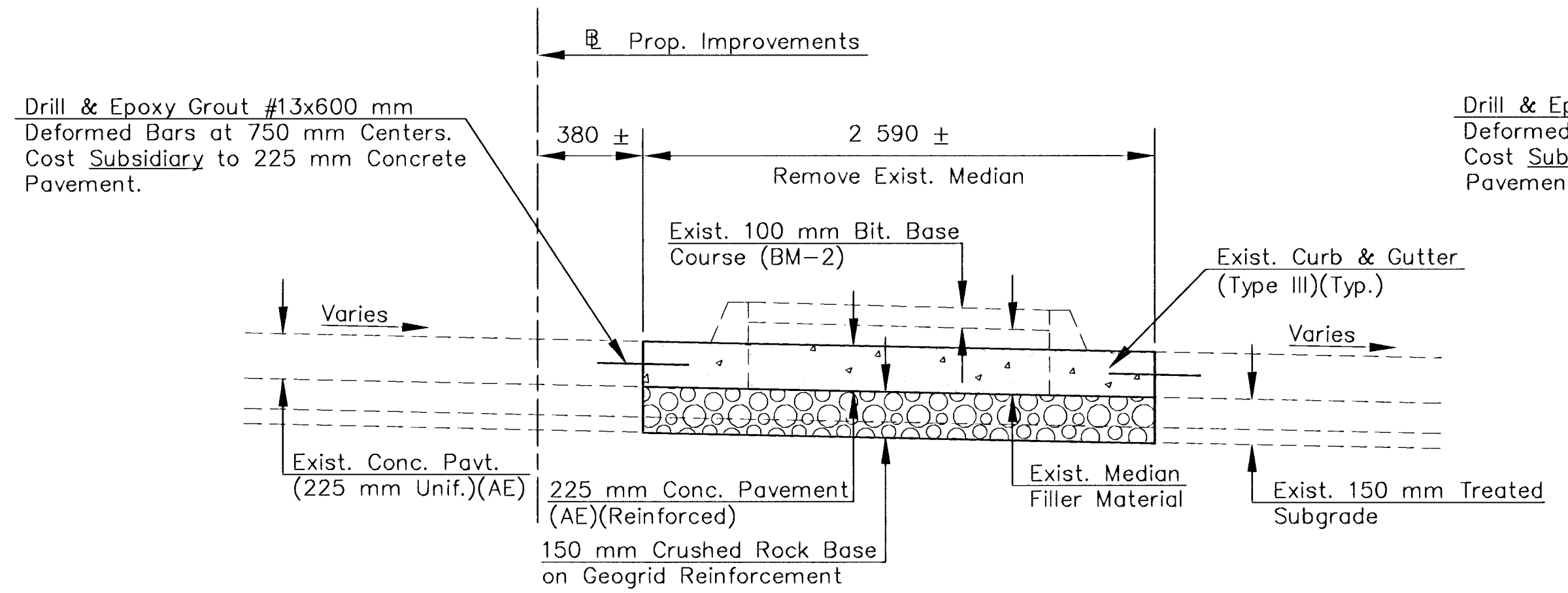
**TYPICAL SECTION**  
 (ROCK RD. - STA. 5+138.58 TO STA. 5+146.63)  
 \*Varies from 3.07 m at Sta. 5+138.58 to 2.84 m at Sta. 5+146.63  
 \*\*Varies from 2.22 m at Sta. 5+138.58 to 2.02 m at Sta. 5+146.63



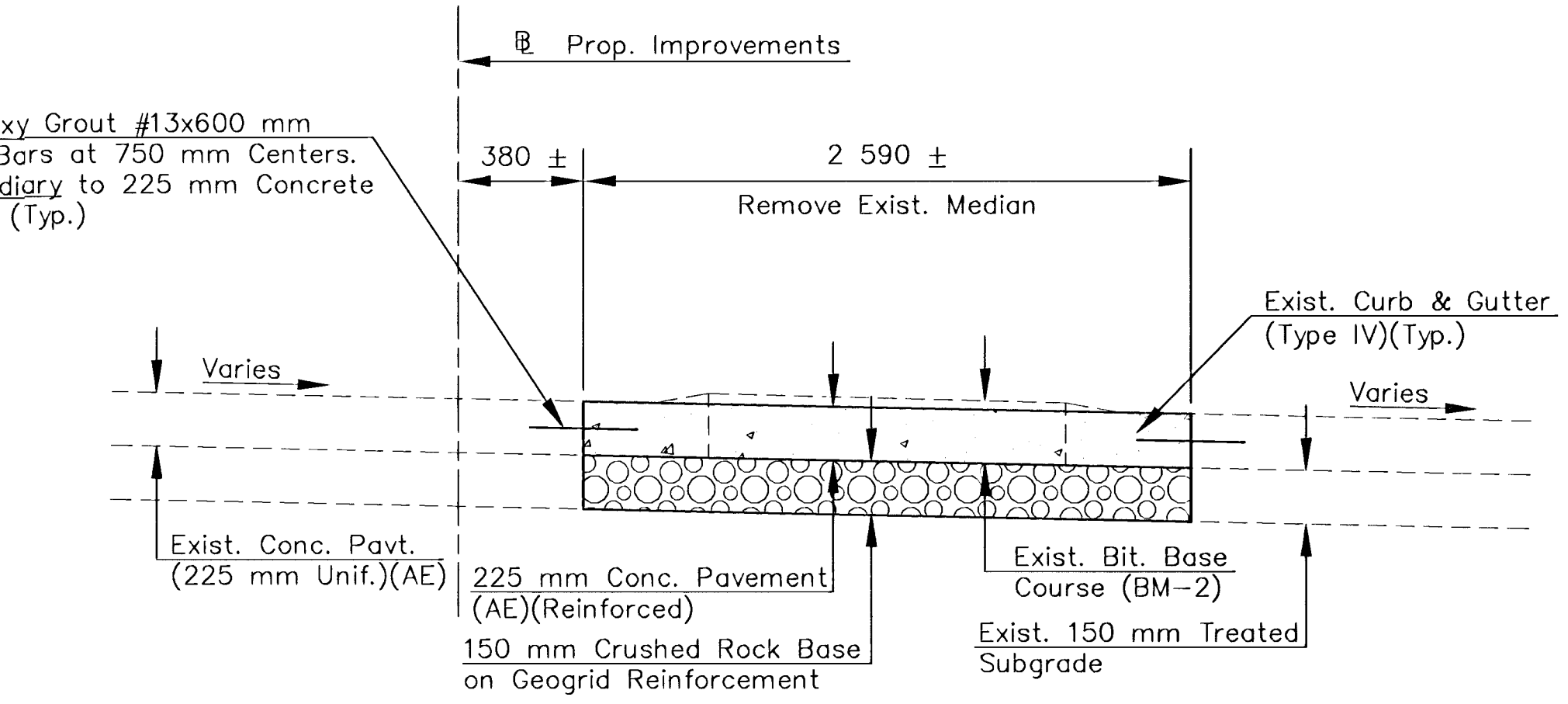
**TYPICAL SECTION**  
 (ROCK RD. - STA. 5+146.63 TO STA. 5+491.94)  
 (SEE TRAFFIC LANE INFORMATION)



**MEDIAN REMOVAL (ROLL AND RAISED - SEE PLANS)**  
 (ROCK RD. - STA. 4+907.38 TO STA. 4+971.80)



**MEDIAN REMOVAL**  
 (ROCK RD. - STA. 5+025.57 TO STA. 5+044.89)



**MEDIAN REMOVAL**  
 (ROCK RD. - STA. 5+044.89 TO STA. 5+089.62)

TRAFFIC LANE INFORMATION - ROCK RD.								
Station	①	②	③	④	⑤	⑥	⑦	
5+146.63 to 5+182.92	3 350	3 350	3 350	Varies	3 350	3 350	Varies	
5+182.92 to 5+210.51	3 350	3 350	3 350	Varies	3 350	3 350	0 000	
5+210.51 to 5+265.25	3 350	3 350	3 350	Varies	3 350	3 350	0 000	
5+265.25 to 5+281.81	3 350	3 350	3 350	3 658	3 350	3 350	0 000	
5+281.81 to 5+298.90	Varies	3 350	3 350	3 658	3 350	3 350	0 000	
5+298.90 to 5+327.53	Varies	3 350	3 350	3 658	3 350	3 350	0 000	
5+327.53 to 5+369.92	0 000	3 350	3 350	3 658	3 350	3 350	0 000	
5+369.92 to 5+491.94	0 000	3 350	3 350	Varies	3 350	3 350	0 000	

EXISTING PAVEMENT THICKNESS		
Station	Offset	Remarks
Rock Rd.		
4+762.63 to 4+923.75	Lt.	75 mm A.C. Surface, 200 mm Bit. Base
4+838.42 to 4+869.24	Rt.	125 mm Bit. Surface, 225 mm PCC Base
4+923.75 to 4+971.80	Lt.	125 mm Bit. Surface, 225 mm PCC Base
5+025.32 to 5+491.94	Lt.	225 mm Conc. Pavement
5+025.72 to 5+312.93	Rt.	225 mm Conc. Pavement
Central		
1+960.06 to 1+970.17	Lt.	125 mm Bit. Surface, 225 mm PCC Base
1+955.30 to 1+970.17	Rt.	125 mm Bit. Surface, 225 mm PCC Base

KANSAS DEPARTMENT OF TRANSPORTATION  
**CENTRAL & ROCK INTERSECTION**  
 TYPICAL SECTIONS  
 PROJ. NO. 87N-0196-01 SEDGWICK CO.  
**MKEC ENGINEERING CONSULTANTS, INC.**  
 WICHITA, KANSAS

DESIGNED BY: DCH CHECKED BY: DCH  
 DRAWN BY: DAG DATE: FEB. 2001 SHEET 5 OF 55

Drawn By: B.D.M.  
 PGN: File: H:\CIVIL\95123\PAVE\95123ED1.DWG  
 Plotted: View=