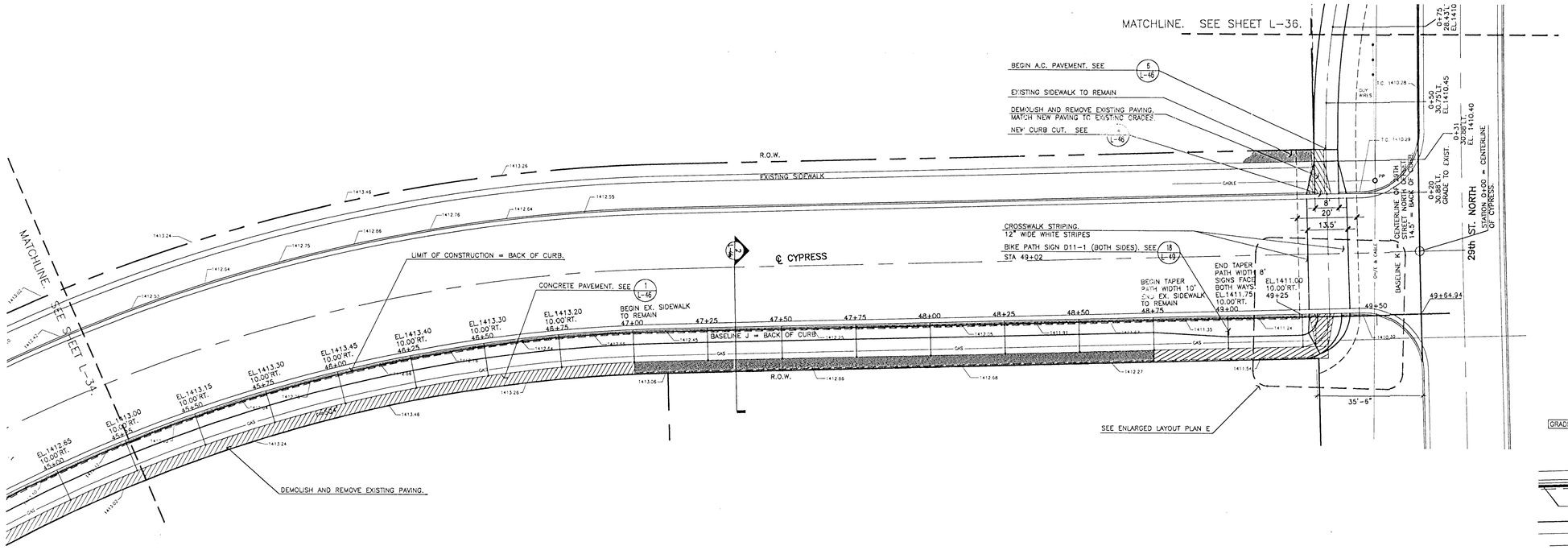

LAYOUT PLAN

SCALE: 1" = 20'-0"

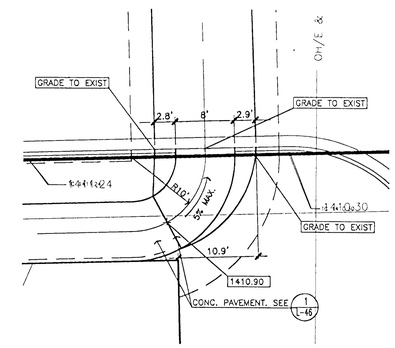

ENLARGED LAYOUT PLAN E

SCALE: 1" = 10'-0"

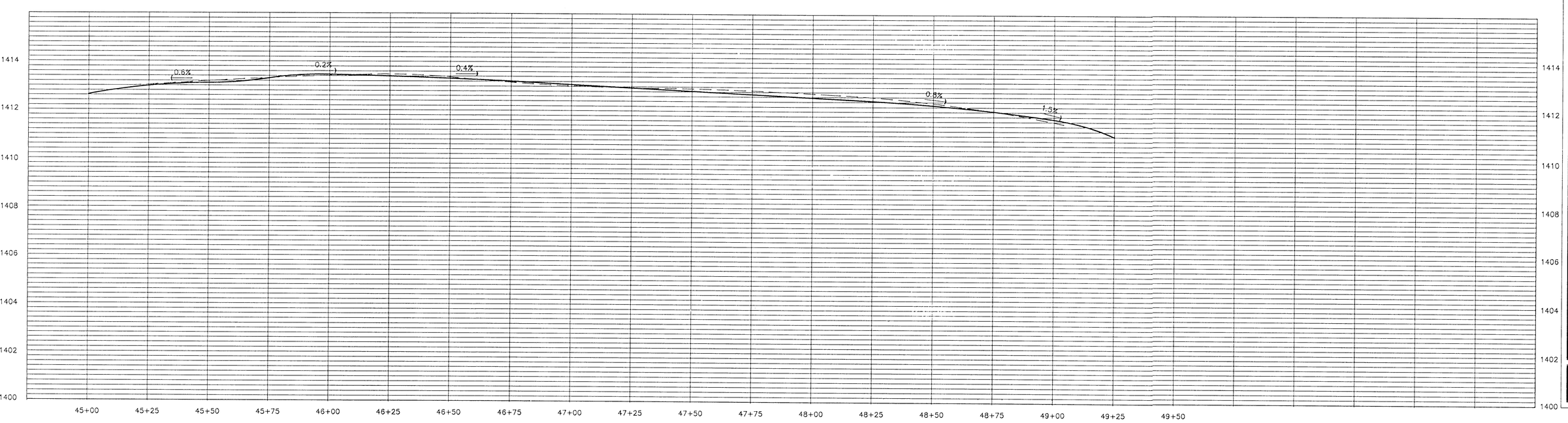

PROFILE

HORIZONTAL SCALE: 1" = 20'-0"
VERTICAL SCALE: 1" = 2'-0"

Wilson Darnell Mann PA
architecture site planning interiors
105 N. Washington Wichita, Kansas 67202 316-262-4700

REGISTERED LANDSCAPE ARCHITECT
MATTHEW LOWER
4/8
8-2697
STATE OF KANSAS

COPYRIGHT © 1994
Wilson Darnell Mann, PA

prints issued
5/1/95 FIELD CHECK
11/3/95 OFFICE CHECK
5/10/96 OFFICE CHECK
10/15/96 CONST.
3/5/97 FINAL CHECK

WDM no. 93242

drawn WDM check LME

BIKE PATH
WICHITA, KANSAS

PLAN & PROFILE

L-35
37 of 66