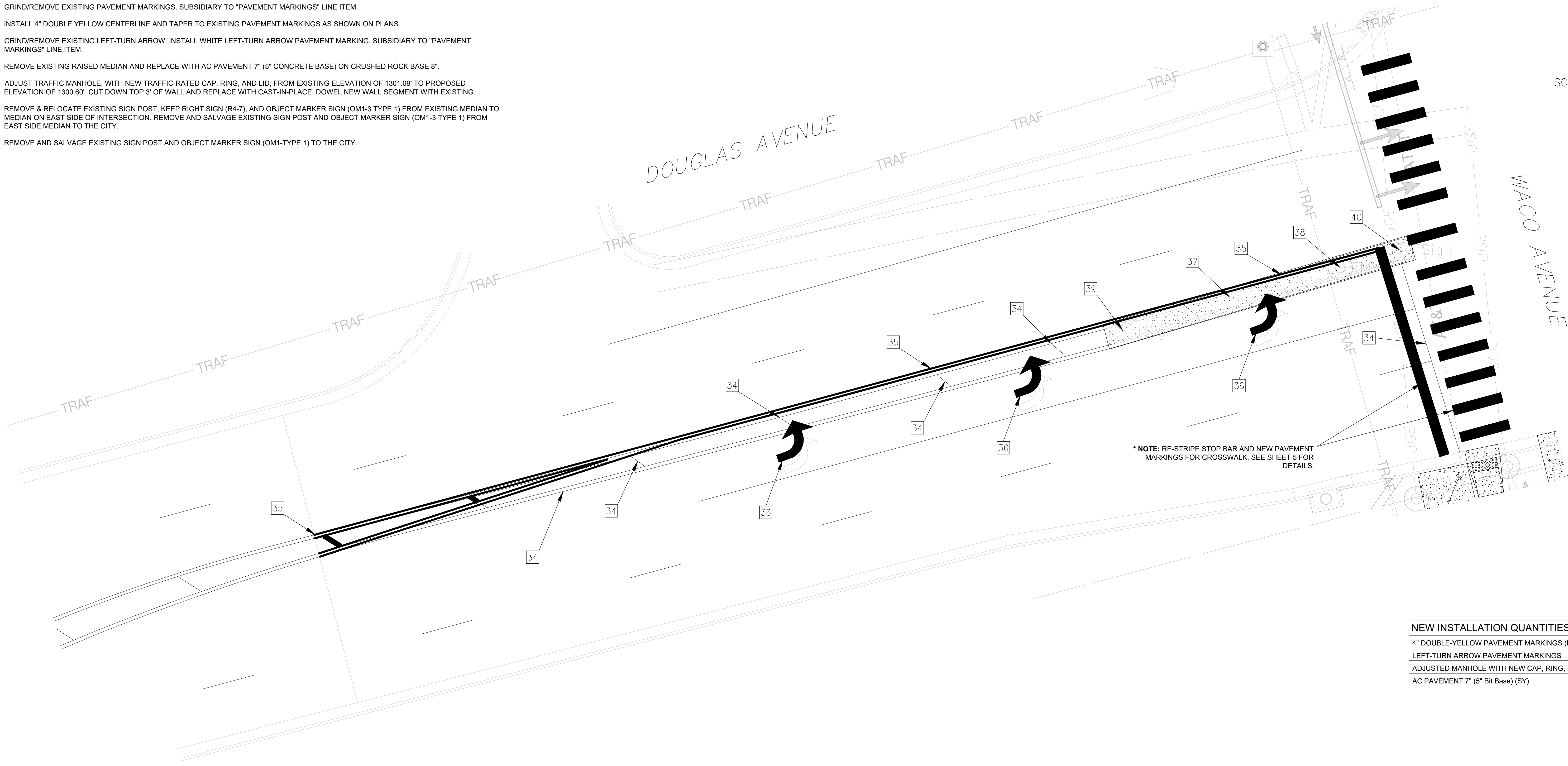
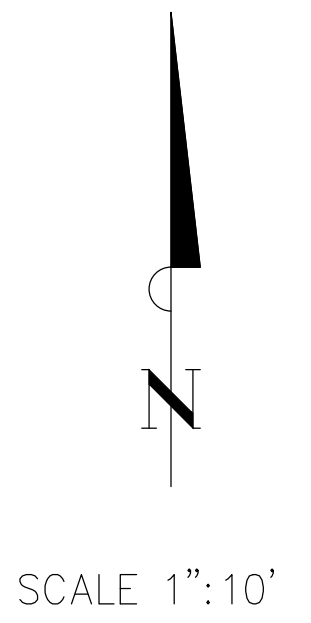


**CONSTRUCTION NOTES:**

- 34 GRIND/REMOVE EXISTING PAVEMENT MARKINGS. SUBSIDIARY TO "PAVEMENT MARKINGS" LINE ITEM.
- 35 INSTALL 4" DOUBLE YELLOW CENTERLINE AND TAPER TO EXISTING PAVEMENT MARKINGS AS SHOWN ON PLANS.
- 36 GRIND/REMOVE EXISTING LEFT-TURN ARROW. INSTALL WHITE LEFT-TURN ARROW PAVEMENT MARKING. SUBSIDIARY TO "PAVEMENT MARKINGS" LINE ITEM.
- 37 REMOVE EXISTING RAISED MEDIAN AND REPLACE WITH AC PAVEMENT 7" (5" CONCRETE BASE) ON CRUSHED ROCK BASE 8".
- 38 ADJUST TRAFFIC MANHOLE, WITH NEW TRAFFIC-RATED CAP, RING, AND LID, FROM EXISTING ELEVATION OF 1301.09' TO PROPOSED ELEVATION OF 1300.60'. CUT DOWN TOP 3" OF WALL AND REPLACE WITH CAST-IN-PLACE, DOWEL NEW WALL SEGMENT WITH EXISTING.
- 39 REMOVE & RELOCATE EXISTING SIGN POST, KEEP RIGHT SIGN (R4-7), AND OBJECT MARKER SIGN (OM1-3 TYPE 1) FROM EXISTING MEDIAN TO MEDIAN ON EAST SIDE OF INTERSECTION. REMOVE AND SALVAGE EXISTING SIGN POST AND OBJECT MARKER SIGN (OM1-3 TYPE 1) FROM EAST SIDE MEDIAN TO THE CITY.
- 40 REMOVE AND SALVAGE EXISTING SIGN POST AND OBJECT MARKER SIGN (OM1-TYPE 1) TO THE CITY.





NEW INSTALLATION QUANTITIES	
4" DOUBLE-YELLOW PAVEMENT MARKINGS (LF)	300
LEFT-TURN ARROW PAVEMENT MARKINGS	3
ADJUSTED MANHOLE WITH NEW CAP, RING, LID	1
AC PAVEMENT 7" (5" Bit Base) (SY)	50

**EROSION CONTROL NOTES**

- 1. **WACO AVENUE:** INSTALL CURB INLET PROTECTION (1-INLET) TO THE NEAREST DOWNSTREAM INLET ON THE SOUTH SIDE OF THE INTERSECTION DURING SIDEWALK & RAMP CONSTRUCTION.

PLANS PREPARED BY:



**BAUGHMAN COMPANY**  
 315 Ellis St. Wichita, KS 67211 316-262-7271  
 BaughmanCo.com

THIS PLAN IS ACCURATE FOR EQUIPMENT UPGRADE WORK ONLY.

 KS: (800) 344-7233 WICHITA: (316) 687-2470 The Contractor shall provide a minimum advance notice of TWO (2) Working Days to Utility Companies prior to any excavation.		<b>REVISIONS</b>	<b>REFERENCES</b>	DESIGNED BY: BAUGHMAN CO. & ITERIS, INC    DATE: 05/07/21    CHECKED BY: STEVEN P. GARBE    DATE: 05/07/21 DRAWN BY: BAUGHMAN CO. & ITERIS, INC    DATE: 05/07/21 RECOMMENDED BY: APPROVED BY:		<b>DOUGLAS AVENUE TRAFFIC SIGNAL IMPROVEMENTS</b> <b>DOUGLAS AVENUE EQUIPMENT UPGRADES</b> <b>WACO AVE EASTBOUND LEFT-TURN DETAIL</b>	<b>SHEET</b> <b>6 OF 23</b>																																															
		<table border="1" style="width: 100%; border-collapse: collapse;"> <thead> <tr> <th>NO.</th> <th>DATE</th> <th>DESCRIPTION</th> <th>APP.</th> </tr> </thead> <tbody> <tr><td> </td><td> </td><td> </td><td> </td></tr> <tr><td> </td><td> </td><td> </td><td> </td></tr> <tr><td> </td><td> </td><td> </td><td> </td></tr> <tr><td> </td><td> </td><td> </td><td> </td></tr> <tr><td> </td><td> </td><td> </td><td> </td></tr> <tr><td> </td><td> </td><td> </td><td> </td></tr> </tbody> </table>	NO.	DATE	DESCRIPTION	APP.																									<table border="1" style="width: 100%; border-collapse: collapse;"> <thead> <tr> <th>BENCH MARK NO.</th> <th>ELEVATION</th> <th>DESCRIPTION</th> </tr> </thead> <tbody> <tr><td> </td><td> </td><td> </td></tr> <tr><td> </td><td> </td><td> </td></tr> <tr><td> </td><td> </td><td> </td></tr> <tr><td> </td><td> </td><td> </td></tr> <tr><td> </td><td> </td><td> </td></tr> <tr><td> </td><td> </td><td> </td></tr> </tbody> </table>	BENCH MARK NO.	ELEVATION	DESCRIPTION																			BASIS OF BEARING	P. E. SEAL
NO.	DATE	DESCRIPTION	APP.																																																			
BENCH MARK NO.	ELEVATION	DESCRIPTION																																																				