PROJECT NO.	SHEET NO.	TOTAL SHEETS
472-76-245-82323-000-000-001	7	23

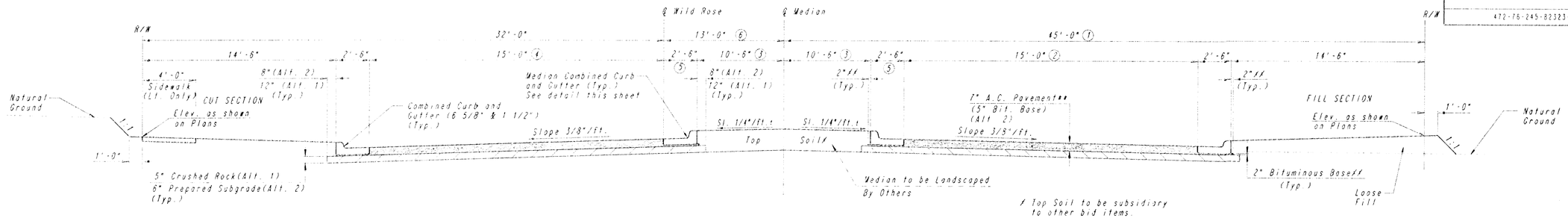

* Top Soil to be subsidiary to other bid items.

** Delete for Alt. 1

*** 5" A.C. Pavement(3" Bit. Base) for Alternate 1

NOTE: 2" BITUMINOUS BASE TO BE BID AS "2 1/2" BITUMINOUS BASE".

TYPICAL SECTION
Sta. 10+50.00 to Sta. 12+78.00

① Varies from Sta. 11+40 to Sta. 12+78 See Plan

② Varies from Sta. 10+50 to Sta. 10+61 and Sta. 11+10 to Sta. 12+78 See Plan

③ Median Width Varies Sta. 10+50 to Sta. 10+61 and Sta. 11+10 to Sta. 11+33.87 See Plan
Median Nose Sta. 11+33.87 to Sta. 11+38.87
No Median Sta. 11+38.87 to Sta. 12+78

④ Varies Sta. 10+50 to Sta. 10+61 and Sta. 11+10 to Sta. 12+44 See Plan

⑤ 0'-0" from Sta. 11+38.87 to Sta. 12+78

⑥ Sta. 10+50 to Sta. 11+38.87

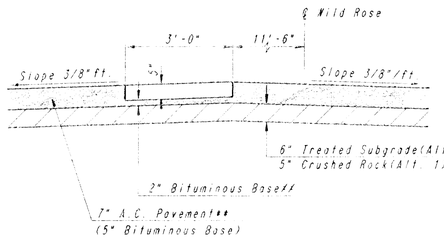

SECTION B-B

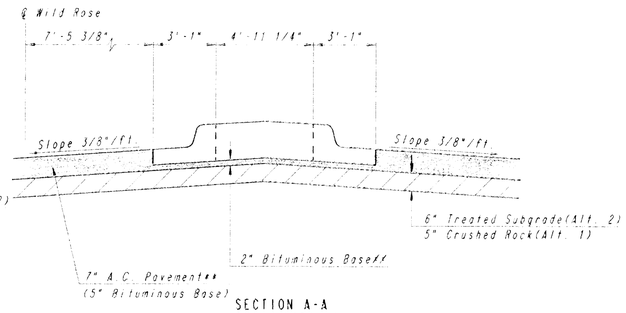

SECTION A-A

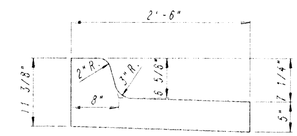

MEDIAN COMBINED CURB & GUTTER
(6 5/8")

NOTE: MEDIAN NOSE SHALL BE PAID FOR AS 12 SQ. YD. PER "MEDIAN COMBINED CURB AND GUTTER". SPECIAL SHAPING AND ADDITIONAL CONCRETE REQUIRED TO TRANSITION FROM SECTION A-A TO SECTION B-B SHALL BE CONSIDERED INCIDENTAL TO "MEDIAN COMBINED CURB AND GUTTER". ENTIRE NOSE SHALL BE MONOLITHIC

MEDIAN NOSE DETAILS

Sta. 10+00.00 ℄ Wild Rose=
Sta. 121+98.63 ℄ 29th St. N.

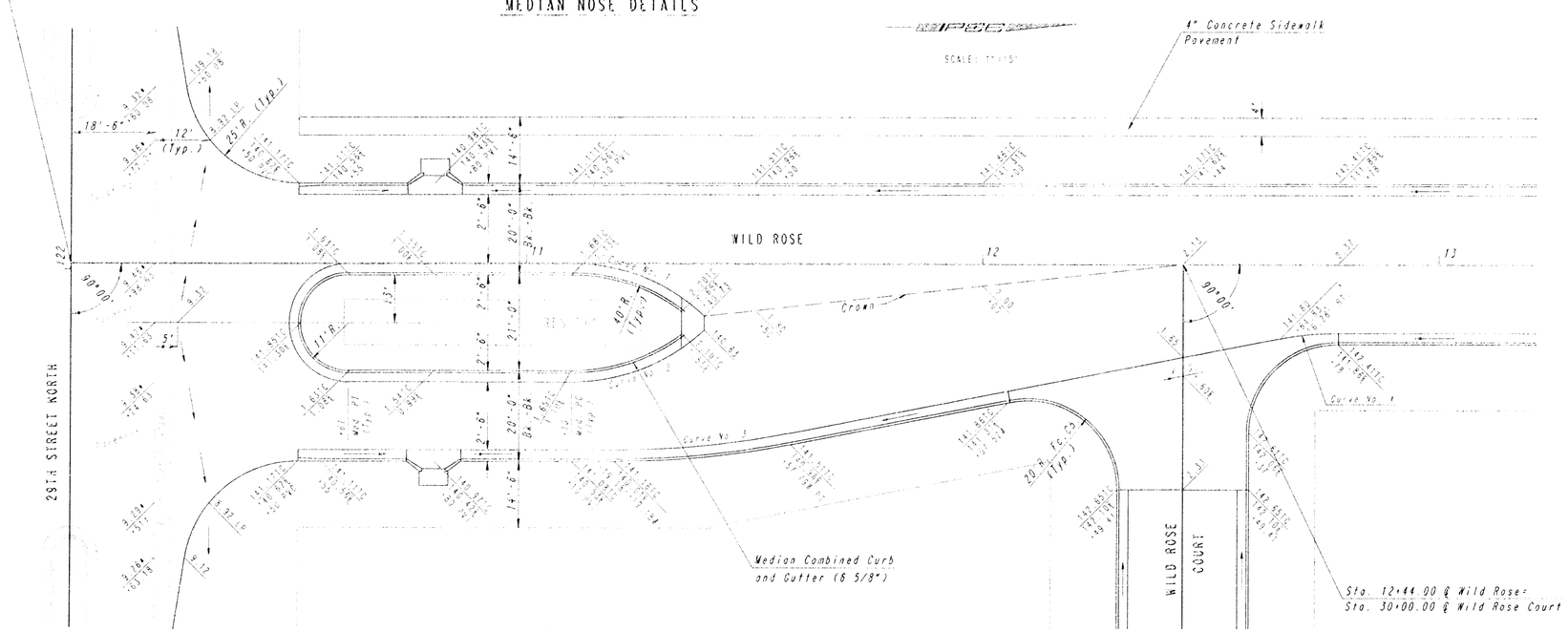

℄ WILD ROSE

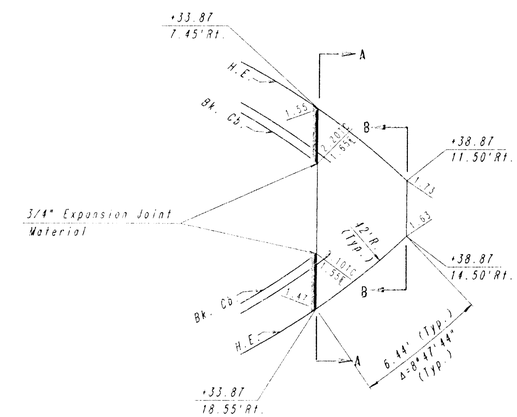

PLAN

℄ RIGHT FACE OF CURB STATION

* MATCH EXISTING

FOREST LAKES
PHASE NO. 7

WILD ROSE ENTRANCE DETAILS

PROFESSIONAL ENGINEERING CONSULTANTS, P.A.
ENGINEERS
WICHITA, KANSAS

Designed by	WAB, CDD	Checked by	
Drawn by	DEP	Date JAN., 1994	Job No. 93694

7

PLAN
SURVEYED
PLOTTED
NOTE BOOK
NO. PG.
ALIGNMENT CHECKED
RT. OF WAY CHECKED
BY
DATE

DRAWING NAME: J2 93694 WILD ROSE ENT
LOCATION: DGN 4 #984
GRID COORDINATES
ROTATION ANGLE
DATE LAST WORKED ON:
DRAWING BY: