PROJECT NO	SHEET NO	TOTAL SHEETS
472-76-245-82323-000-000-001	13	23

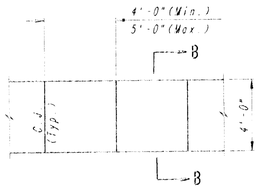

PLAN

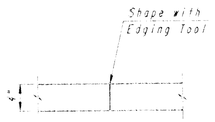

CONSTRUCTION JOINT

SECTION B-B

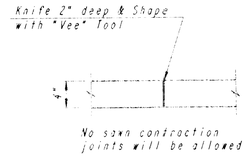

CONTRACTION JOINT

4" WALK DETAILS

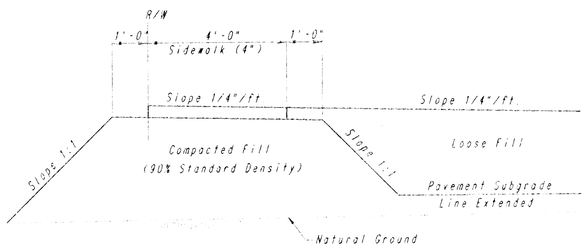

COMPACTED FILL DETAIL
WHERE SIDEWALK IS CONSTRUCTED
(See Plan Sheets for Locations)

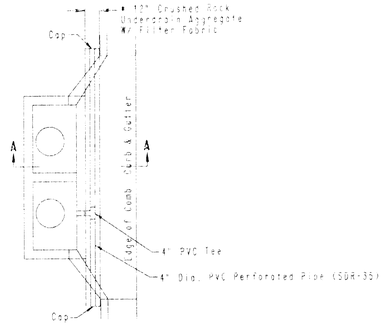

PLAN

*** UNDERDRAIN AGGREGATE**
PERCENT OF AGGREGATE RETAINED

1"	0
3/4"	0-10
3/8"	45-85
#4	90-100
#8	95-100

ROCK QUALITY SHALL CONFORM TO THE REQUIREMENTS SPECIFIED BY THE KDOT 1990 EDITION STANDARD SPECIFICATION SUBSECTION 1102 FOR DURABILITY CLASS I.

PAVEMENT UNDERDRAIN LOCATIONS		
STREET	STATION	SIDE
WILD ROSE	10+80	LT.
WILD ROSE	10+80	RT.

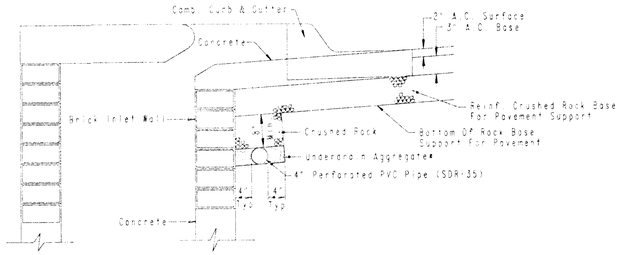

(Min. 15 Perforations Per Lin. Ft. @ 1/4" Dia.)
Perforations To Be On Bottom Half

SECTION A-A

PAVEMENT UNDERDRAIN DETAIL
For Alternate 1 Only

NOTE: PLACE 4" PVC PERFORATED PIPE AT ALL DRAINAGE SUMP LOCATIONS.

COST OF UNDERDRAIN SYSTEM TO BE INCIDENTAL TO THE REINFORCED CRUSHED ROCK SUBGRADE.

INLET TYPE MAY VARY FROM THAT SHOWN.

PAVEMENT CONTRACTOR WILL BE REQUIRED TO INSTALL SDR 35, 4" PERFORATED DRAIN PIPE AND TEE AS INDICATED IN THE DETAILS ABOVE. A PIPE STUB HAS BEEN INSTALLED THROUGH WALLS OF CURB INLETS BY OTHERS IN A MANNER ALLOWING CONNECTION OF ADDITIONAL DRAIN PIPE AND TEE AS REQUIRED BY DETAILS ABOVE.

PLAN		DATE
SURVEYED		
PLOTTED		
ALIGNMENT CHECKED		
RT. OF WAY CHECKED		
NOTE BOOK NO		

DRAWING NAME: 32-93694 MISC PAV DTL
LOCATION: WICHITA, KS
DATE: 1994/JAN/06
ROTATION ANGLE: 0
DATE LAST WORKED ON:
DRAWING OBJECT:

FOREST LAKES
PHASE NO. 7

MISCELLANEOUS PAVING DETAILS

PROFESSIONAL ENGINEERING CONSULTANTS, P.A.
ENGINEERS
WICHITA, KANSAS

Designed by	MWB, CDD	Checked by	
Drawn by	DEP	Date JAN., 1994	Job No. 93694

13