FHWA REGION NO.	STATE	PROJECT NO.	YEAR	SHEET NO.	TOTAL SHEETS
7	KANSAS	87TE-0040-01	1997	19	33

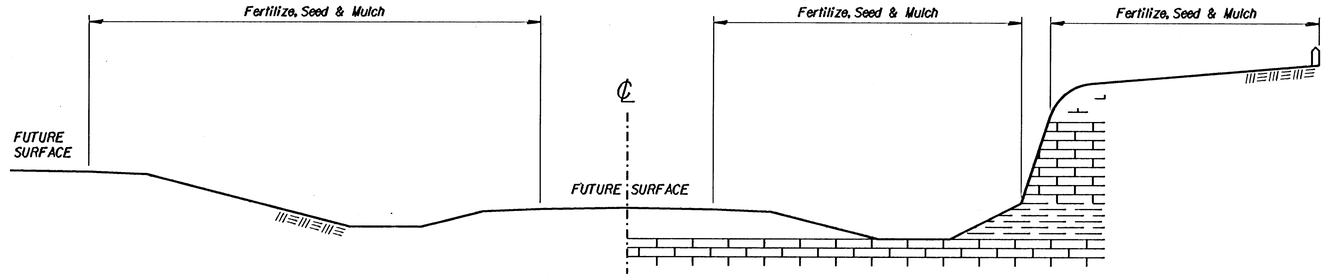

RAMP CUT SECTION

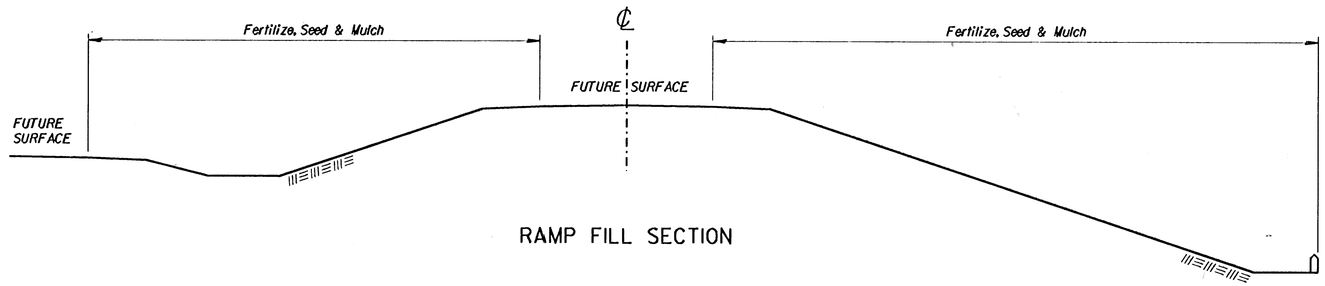

RAMP FILL SECTION

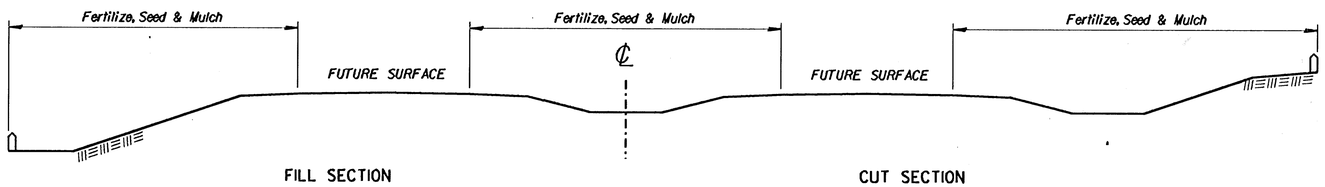

TYPICAL SECTION -- DUAL PAVEMENT

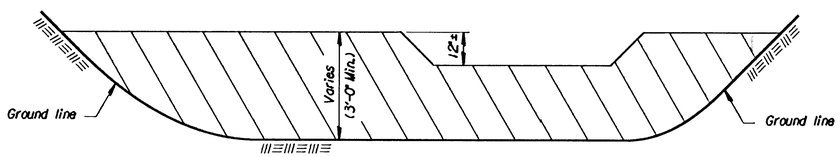

ELEVATION

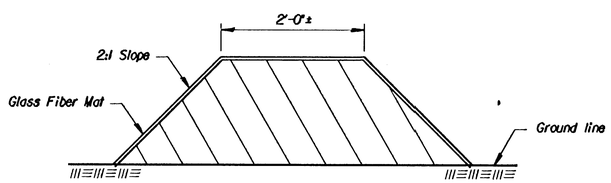

CROSS SECTION

Cover dike with glass fiber mat, soil retention blanket, or other similar material as approved by the Engineer. The dike and basin shall be of sufficient size to handle the anticipated silt load. The basin shall be utilized at locations of expected heavy silt carrying runoff from slopes, terraces or other similar areas.

TYPICAL DIKE FOR SILTING BASIN

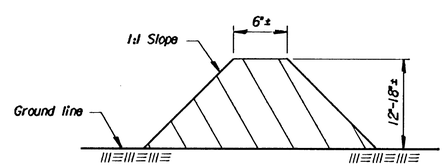

TYPICAL DIKE

This dike may be used at any location, slopes, ditches, edges of shoulders, etc., that may be deemed necessary. The dike may drain into a silting area or may be drained down a flume constructed with glass fiber mat, soil retention blanket, or other similar material as approved by the Engineer.

Note: Rounding or softening toe of slope and top of slope on dikes, etc., shall be required.

GENERAL: The entire disturbed area, excepting the paved or surfaced areas, steep rocky slopes and areas of undisturbed native sod or other desirable vegetation shall be fertilized (limed when required), seeded, and mulched. Soil preparation shall conform to the Standard Specifications.

Temporary seeding shall be done during any time of the year that the soil can be cultivated. After the temporary seeding has been completed on the entire project, a permanent seeding shall be done by another project during the normal seeding season.

The Contractor will be required to finish areas of excavation, borrow, and embankment in accordance with the specifications. Areas that require installation or construction of temporary water pollution control items will be finished in reasonable close conformity to the alignment, grade and cross section shown on the plans or as established by the Engineer.

FERTILIZER: A ratio and application rate that equals or exceeds the required minimum rate per acre of N, P_2O_5, K_2O listed in Summary of Quantities will be acceptable.

MULCHING: Mulch shall be spread uniformly over all disturbed areas and punched in the soil, unless otherwise noted on the plans. The rate of application per acre, thickness in place, for the various mulching materials are as follows:

Prairie Hay Mulching	1¾ - 2¼	Tons per Acre	=	1½"	loose depth spread uniformly over acre.
Bromegrass Mulching	1¾ - 2¼	Tons per Acre	=	1½"	loose depth spread uniformly over acre.
Wheat or Oats Straw Mulching	1½ - 2	Tons per Acre	=	3"	loose depth spread uniformly over acre.
Wood Chips Mulching	4 - 5	Tons per Acre	=	1-2"	loose depth spread uniformly over acre.
Wood Fiber Mulching	¾ - 1	Tons per Acre	=		spread uniformly over acre.

Other vegetative mulches (Acceptable only with the Engineer's concurrence).

The above rates are a guide. It will be at the discretion of the Engineer to determine what rate is sufficient for adequate protection of newly seeded areas.

The amount of mulch in the bid quantities is estimated. The total mulch required shall be determined in the field. The bid item for mulching shall be paid for by one of the following ways: A) Plan quantity as shown on Summary of Quantities, Seeding Sheet or Water Pollution Control Sheet, B) Slope measurement as measured in field, or C) Drill measurement less 5% as measured at the time of seeding.

SUMMARY OF SEEDING QUANTITIES

P.L.S. RATE/ ACRE	* ACRES	BID ITEM	QUANTITY	UNIT

* NOTE: Projects of less than 5 acres shall be bid as "Seeding (TPWPC)" by the lump sum. All disturbed areas shall be seeded, fertilized and mulched at the listed rate per acre. The acres are estimated.

472-82573

NO.	DATE	REVISIONS	BY	APP'D
3	6-11-93	Revised Note	HLH	RDR
2	7-7-92	Revised Bid Item and Note	HLH	RDR
1	6-8-90	Added Subsidiary Note	HLH	CLM

KANSAS DEPARTMENT OF TRANSPORTATION

TEMPORARY PROJECT WATER POLLUTION CONTROL (SOIL EROSION)

STD. NO. 852A

F.H.W.A. APPROVAL		6-24-93	APP'D		Richard D. Ross
DESIGNED	HLH	DETAILED	RDR	QUANTITIES	TRACED
DESIGN CK.	CLM	DETAIL CK.	CLM	QUAN.CK.	TRACE CK.

Drawn By: hunter
DGN File: /usr5/hunter/seedseed.dgn
Plotted: 01-JUL-1993 16:05 View- PLOT7