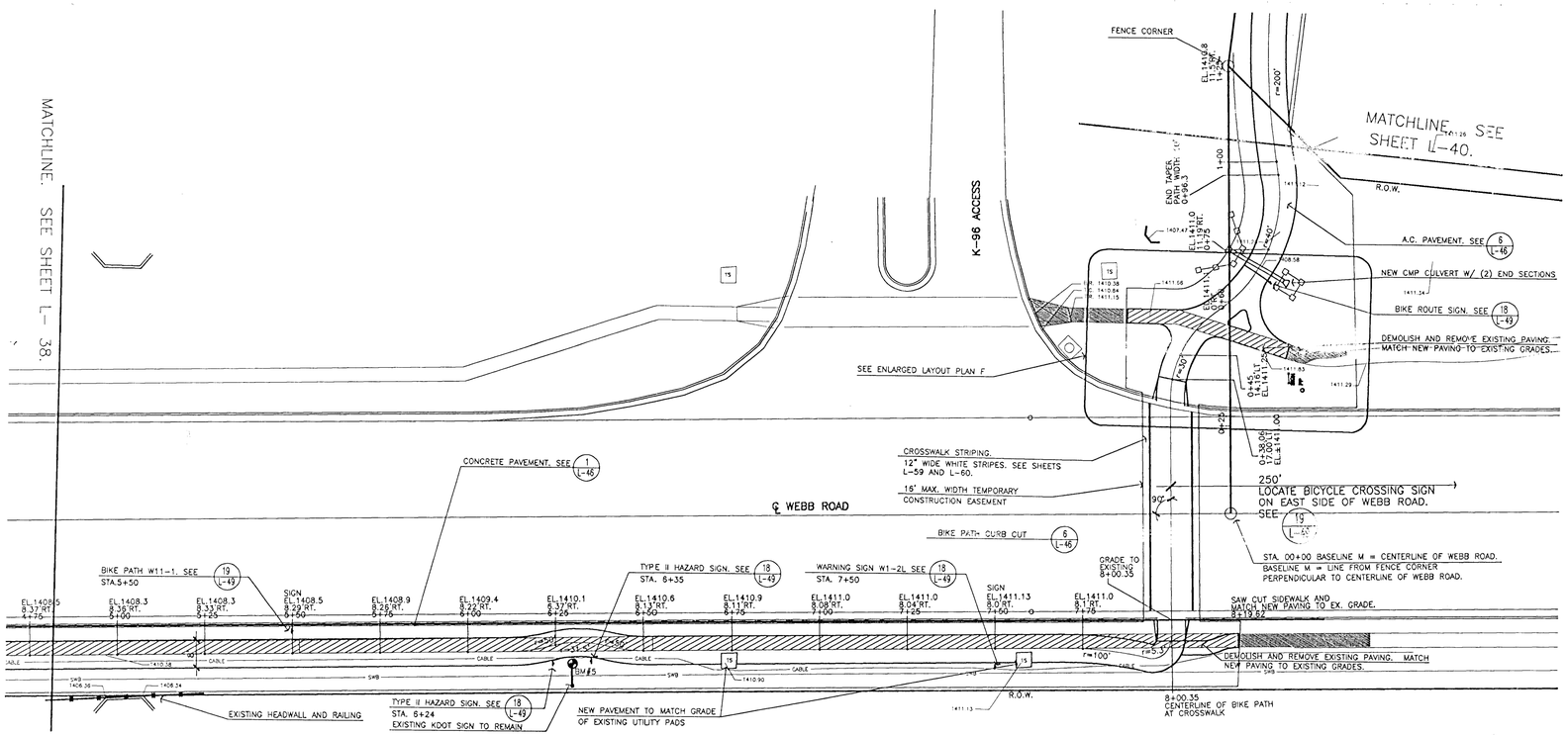

LAYOUT PLAN

SCALE: 1" = 20'-0"

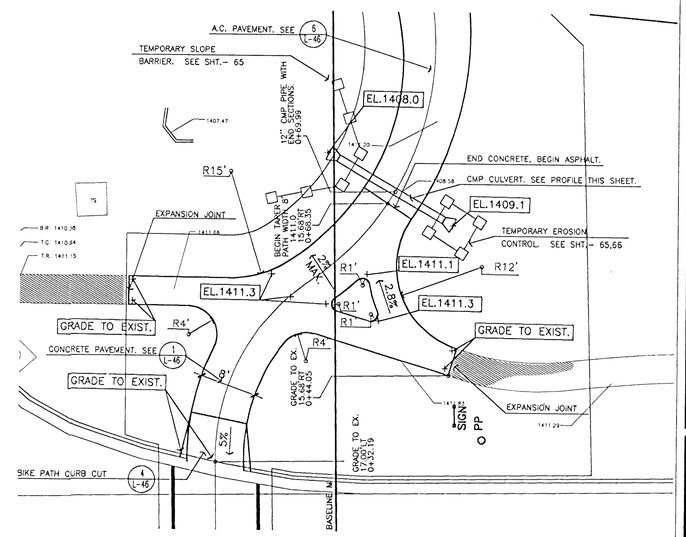

ENLARGED LAYOUT PLAN F

SCALE: 1" = 10'-0"

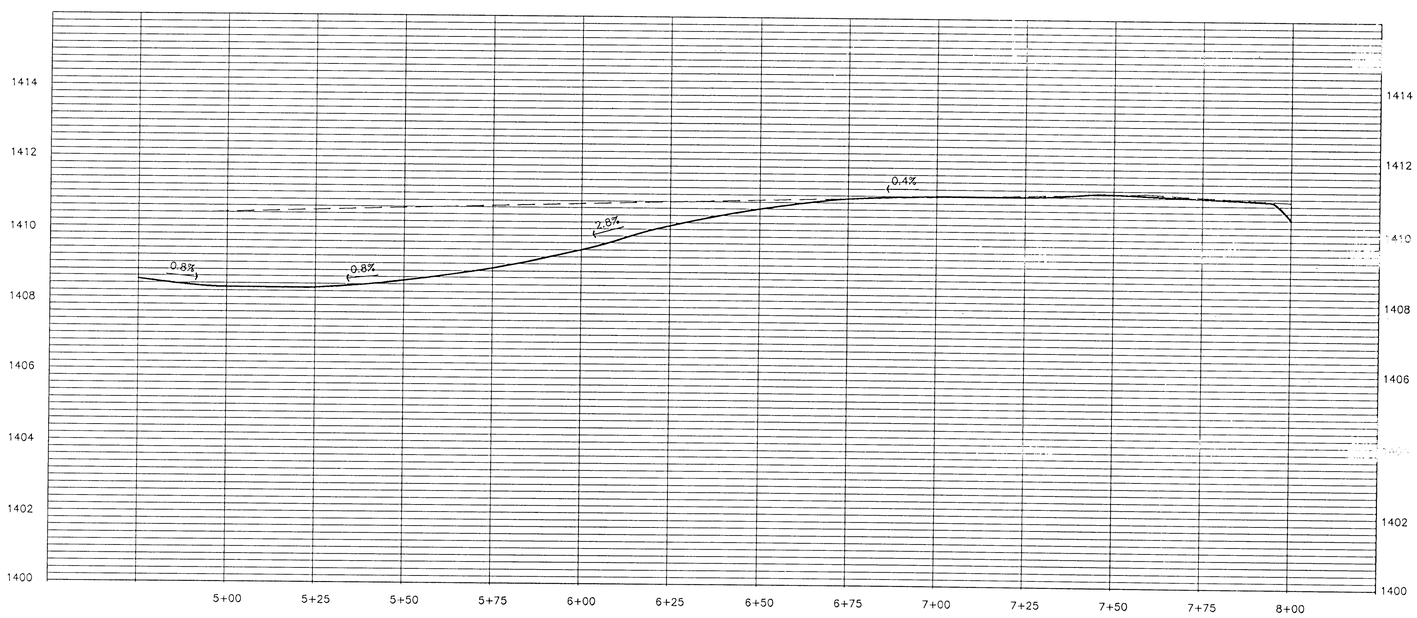

PROFILE

BASELINE L

HORIZONTAL SCALE: 1" = 20'-0"
VERTICAL SCALE: 1" = 2'-0"



12" CMP CULVERT PROFILE

HORIZONTAL SCALE: 1" = 2'-0"
VERTICAL SCALE: 1" = 2'-0"

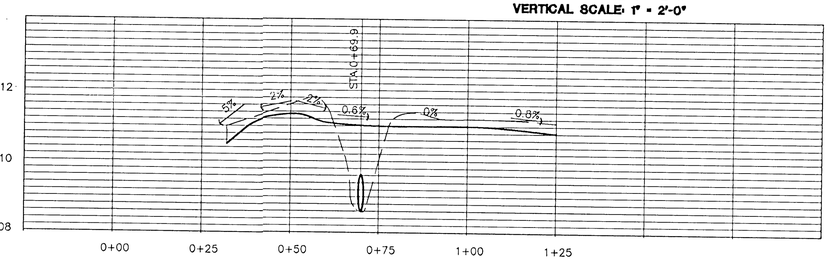

PROFILE

BASELINE M

HORIZONTAL SCALE: 1" = 20'-0"
VERTICAL SCALE: 1" = 2'-0"

Wilson Darnell Mann PA
architecture site planning interiors
105 N. Washington Wichita, Kansas 67202 316-262-4700

REGISTERED LANDSCAPE ARCHITECT
STATE OF KANSAS

COPYRIGHT © 1994
Wilson Darnell Mann, PA

prints issued
5/1/95 FIELD CHECK
11/3/95 OFFICE CHECK
5/10/96 OFFICE CHECK
12/15/96 CONST.
6/22/97 FINAL REV.

WDM no. 93242

drawn KRB check LME

BIKE PATH
WICHITA, KANSAS

PLAN & PROFILE

L-39

41 of 60