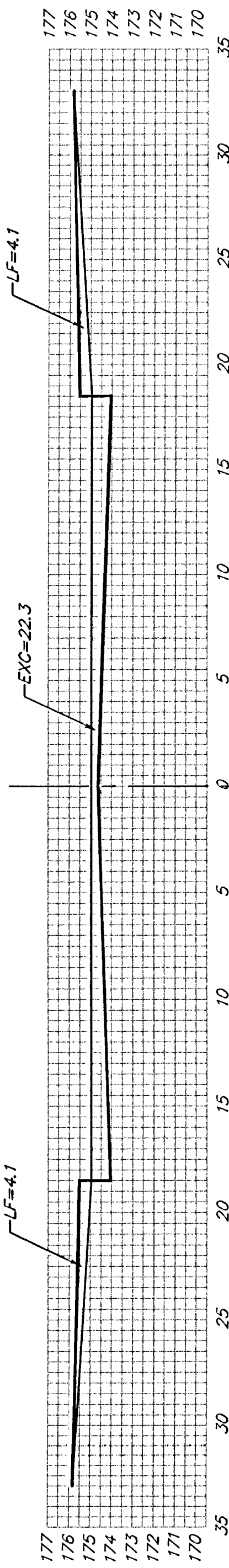
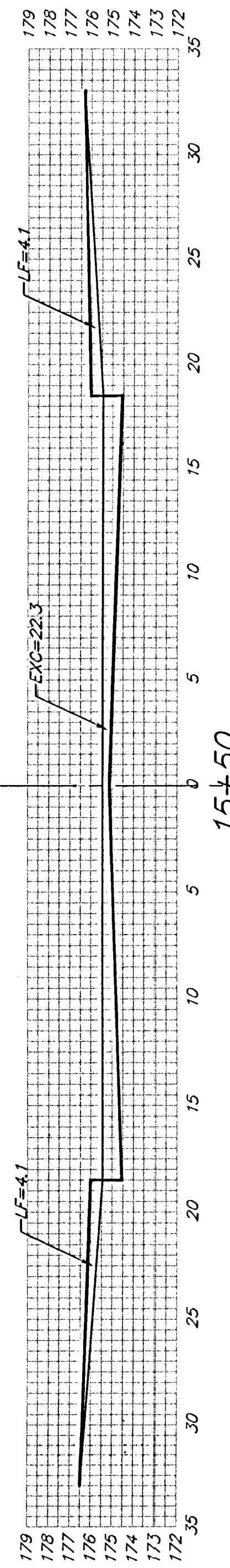


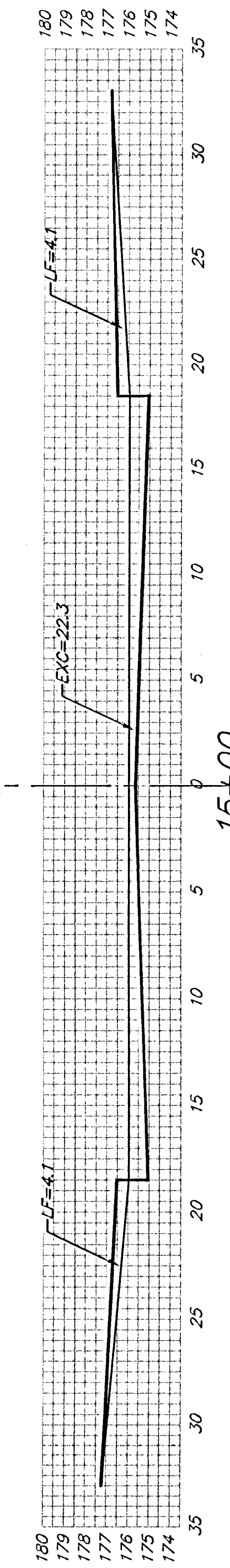
$EXC = 41.3$
 $LF = 15.3$
 $CF = 0.0$



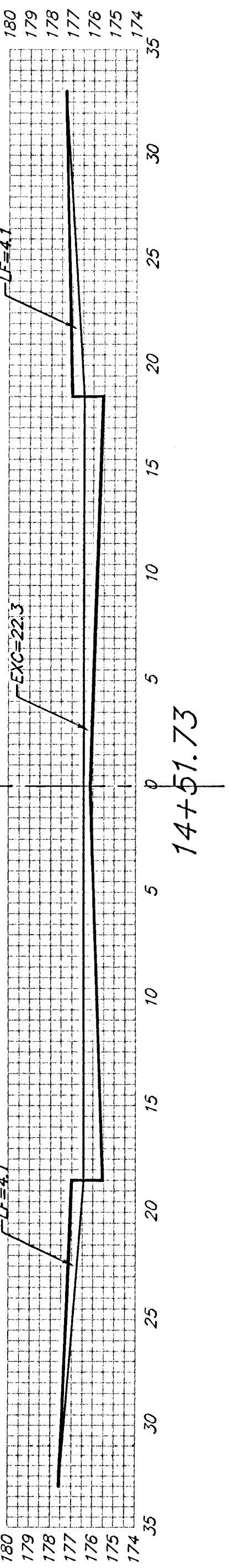
$EXC = 41.3$
 $LF = 15.3$
 $CF = 0.0$



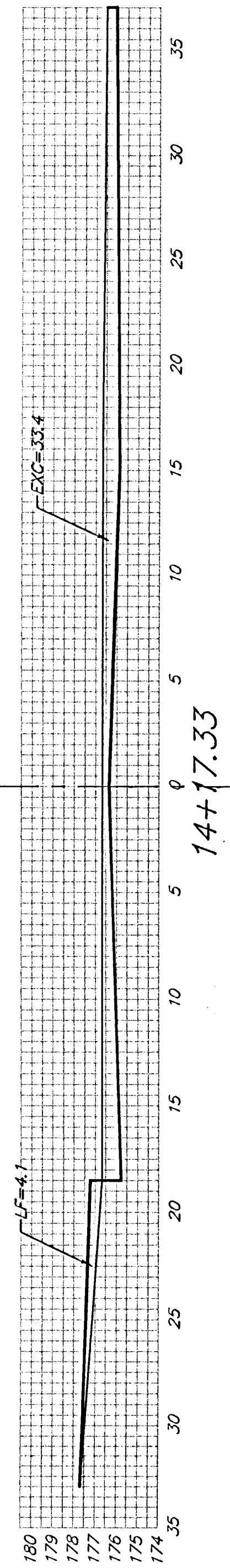
$EXC = 41.3$
 $LF = 15.3$
 $CF = 0.0$



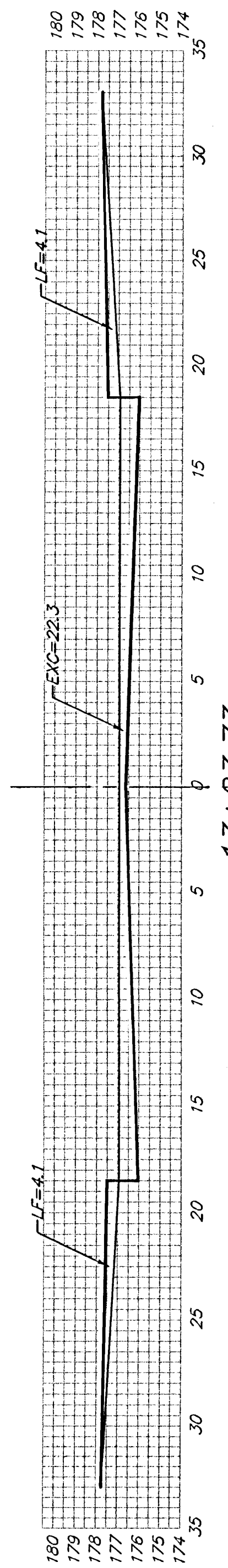
$EXC = 39.9$
 $LF = 14.8$
 $CF = 0.0$



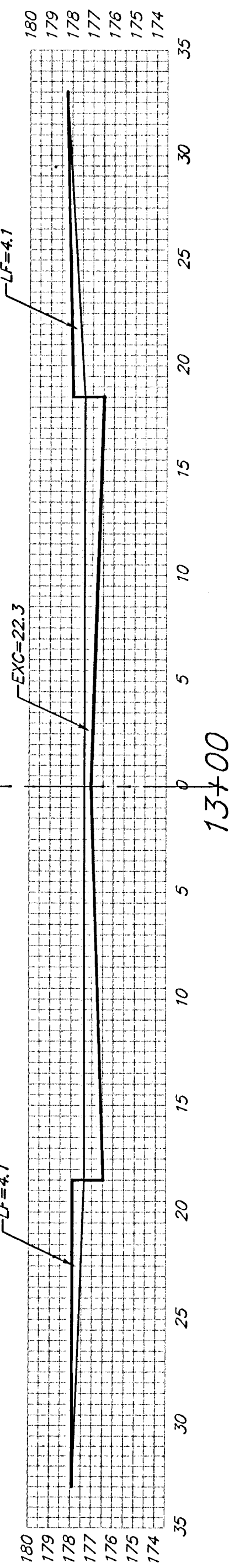
$EXC = 35.5$
 $LF = 7.9$
 $CF = 0.0$



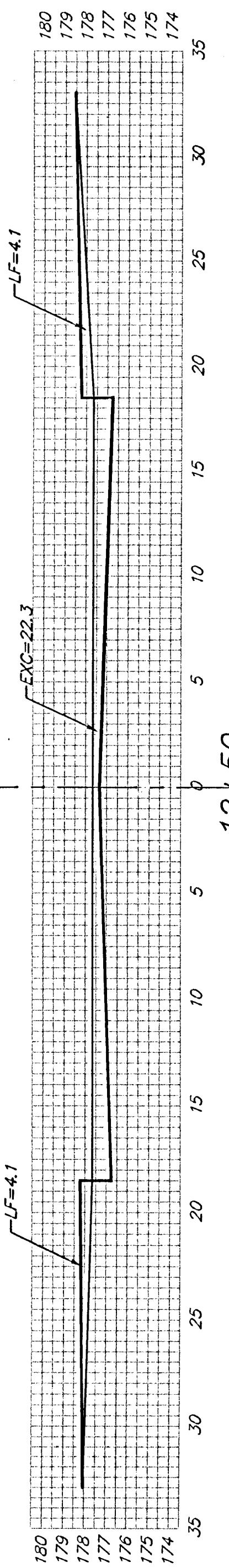
$EXC = 31.6$
 $LF = 7.0$
 $CF = 0.0$



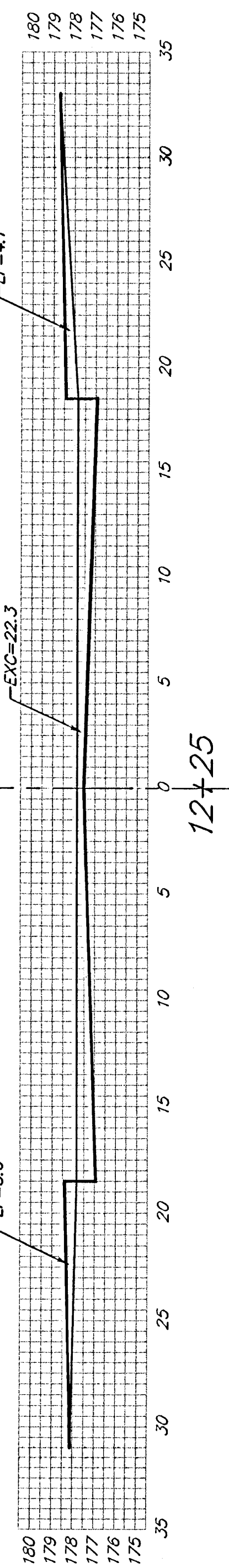
$EXC = 69.2$
 $LF = 25.37$
 $CF = 0.0$



$EXC = 41.3$
 $LF = 15.3$
 $CF = 0.0$



$EXC = 20.7$
 $LF = 7.4$
 $CF = 0.0$



DECKER STREET

Sheet Totals:
 Excavation = 362.1
 Loose Fill = 123.7
 Compacted Fill = 0.0

BAUGHMAN COMPANY P.A.
 ENGINEERING, SURVEYING, & PLANNING
 316-262-7271 • 315 ELLIS • WICHITA, KANSAS 67211
 PROJECT NUMBER
472-83280

REV. SHEET
 19
 OF
 30