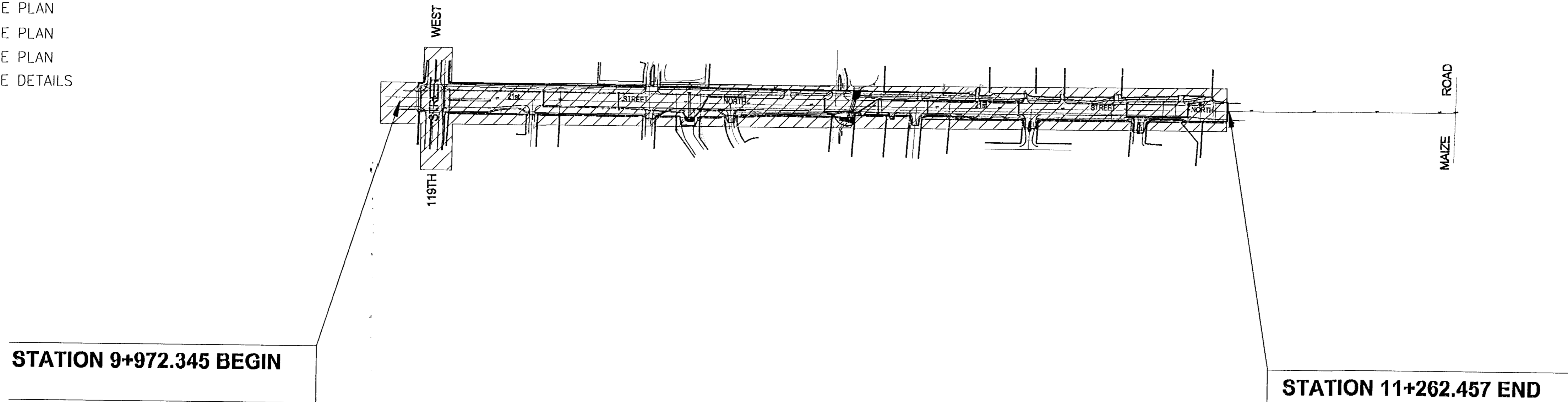
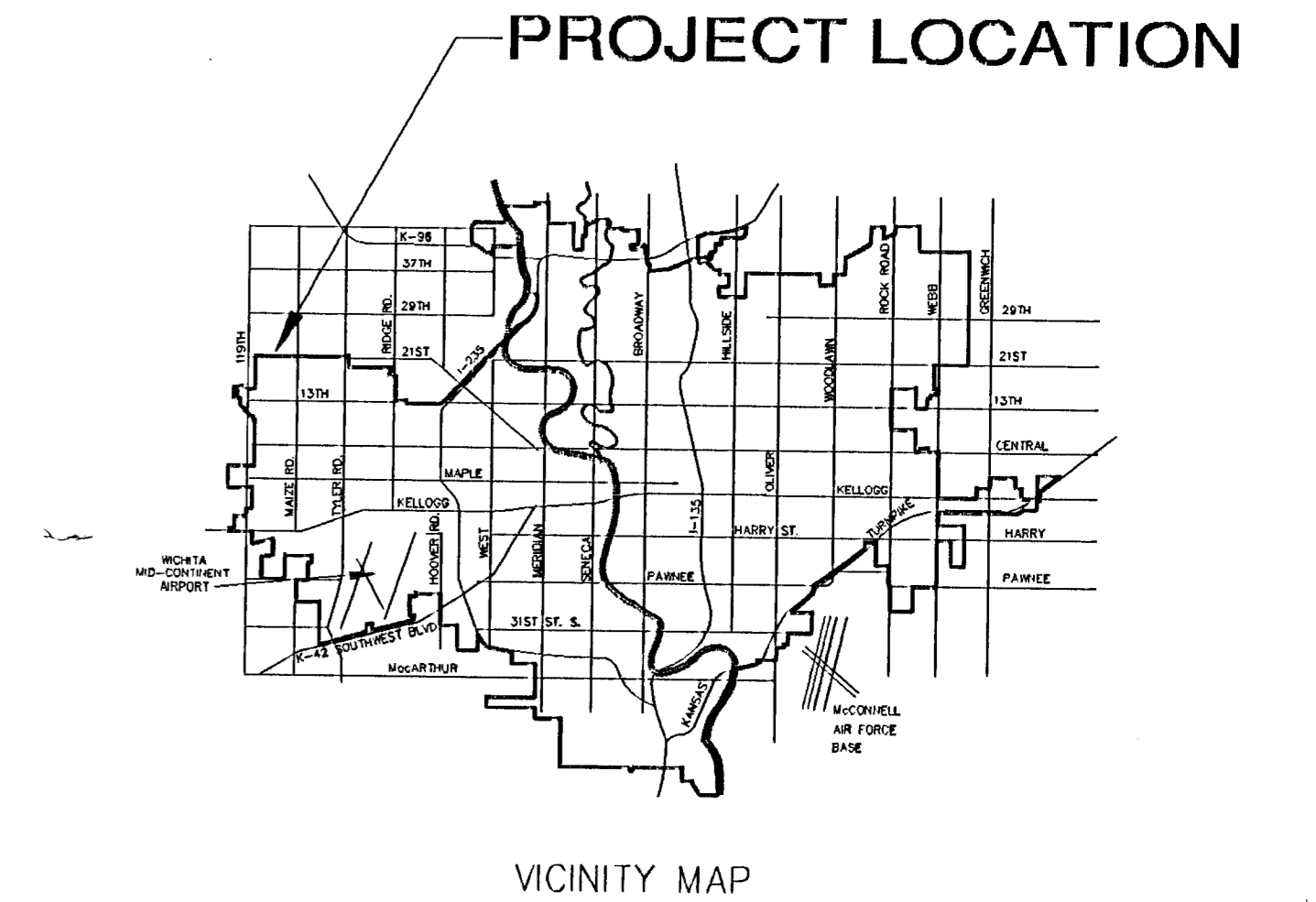


# 21ST STREET NORTH STREET IMPROVEMENTS 119TH ST. W. TO MAIZE RD. LANDSCAPE PLAN

## INDEX OF SHEETS


1. TITLE SHEET
2. LANDSCAPE PLAN
3. LANDSCAPE PLAN
4. LANDSCAPE PLAN
5. LANDSCAPE PLAN
6. LANDSCAPE PLAN
7. LANDSCAPE PLAN
8. LANDSCAPE PLAN
9. LANDSCAPE PLAN
10. LANDSCAPE PLAN
11. LANDSCAPE DETAILS



NO SCALE




ALL DIMENSIONS SHOWN WITHOUT AN SI SUFFIX ARE IN MILLIMETERS. ALL ELEVATIONS ARE IN METERS. (MSL DATUM)



PROJECT NO. 472-83138  
O.C.A. No. : 706814  
CITY OF WICHITA, KANSAS  
MICHAEL E. LINDEBAK, P.E., CITY ENGINEER



1100 MacARTHUR • P.O. BOX 16005  
WICHITA, KS 67216 • 316-529-0002  
FAX: 529-6663 • landscapenow.com  
RESIDENTIAL • COMMERCIAL



**Ruggles & Bohm, P.A.**  
Engineering, Surveying, Land Planning  
.924 North Main (316) 264-8008  
Wichita, Kansas 67203 (316) 264-4621 fax  
www.rbkansas.com E-mail: info@rbkansas.com

OCTOBER 2002