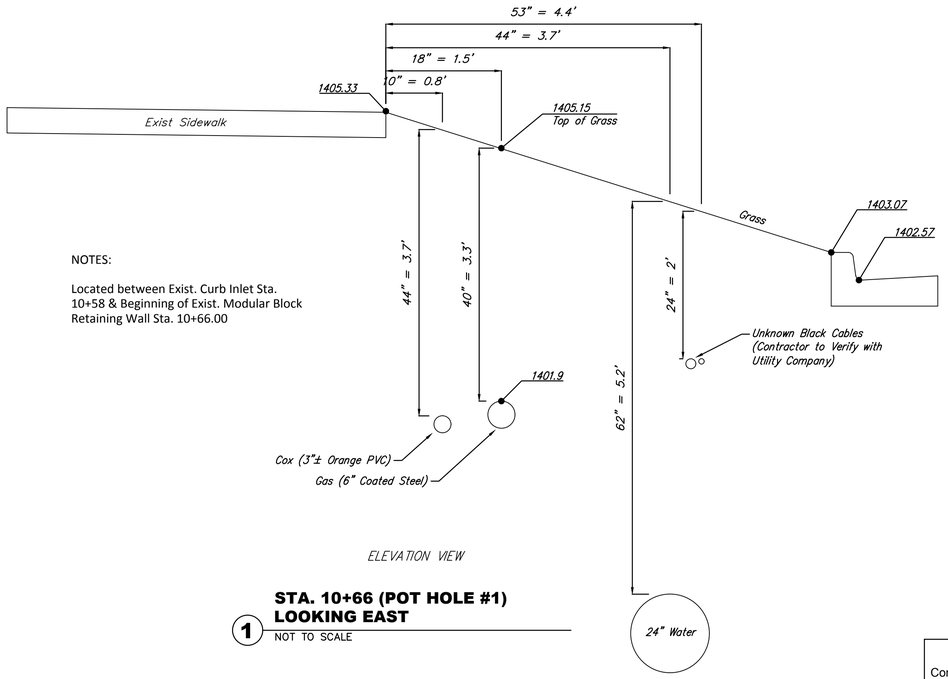

NOTES:

Located between Exist. Curb Inlet Sta. 10+58 & Beginning of Exist. Modular Block Retaining Wall Sta. 10+66.00

ELEVATION VIEW

STA. 10+66 (POT HOLE #1)
LOOKING EAST

1 NOT TO SCALE

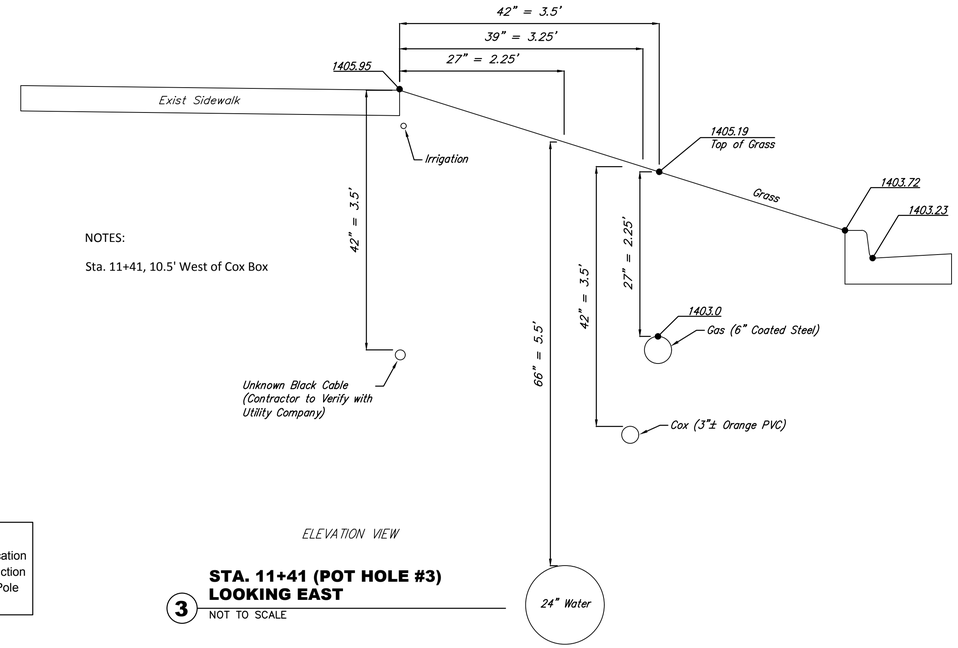

NOTES:

Sta. 11+41, 10.5' West of Cox Box

ELEVATION VIEW

STA. 11+41 (POT HOLE #3)
LOOKING EAST

3 NOT TO SCALE

CAUTION

Contractor to Verify Depth and Location of Existing Utilities prior to Construction of Retaining Wall, Traffic Signal Pole Foundation and Servce Box.

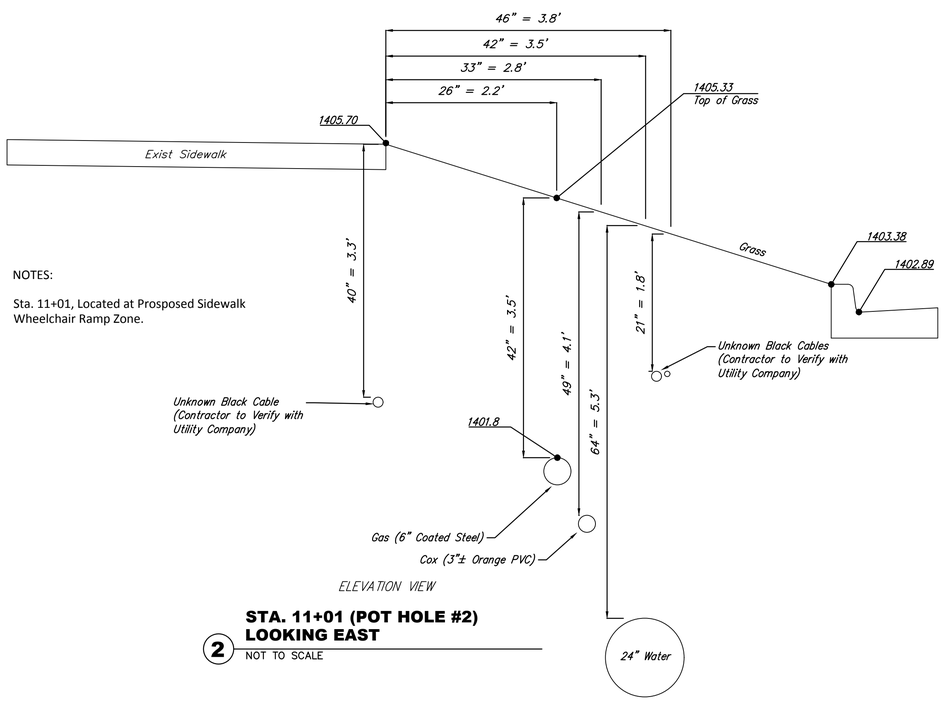

NOTES:

Sta. 11+01, Located at Prosposed Sidewalk Wheelchair Ramp Zone.

ELEVATION VIEW

STA. 11+01 (POT HOLE #2)
LOOKING EAST

2 NOT TO SCALE

NOTES:

1) In Retaining Wall System and Sidewalk Work Zone, existing Irrigation Lines are located along the North side of Modular Block Retaining Wall and along the South side of Sidewalk. See General Note on "Note Page" pertaining to Contractor's responsibilities when Irrigation Lines and Sprinkler Heads are in conflict with work to be performed.

2) Utility locate company marked three (3) buried lines in the Retaining Wall System & Sidewalk Work Zone prior to Pot Holing activities (Kansas Gas Service, City Water and Cox Communication). The buried utilities identified on this sheet match the existing utility locate flag descriptions.

BAUGHMAN COMPANY
315 Ellis St. Wichita, KS 67211 316-262-7271
BaughmanCo.com

21ST STREET & BROADMOOR INTERSECTION
21ST STREET & BROADMOOR
UTILITY POT HOLE LOCATIONS
PAVING & SIGNAL IMPROVEMENTS

PROJECT NUMBER: ####
INTERNAL NUMBER: 20-02-E500
DESIGN: ENG
DRAWN: JSB
DATE: Mar, 2022
SHEET 8 OF 30

file: L:\PROJECTS\21ST & BROADMOOR SIGNAL\CAD\DRAWINGS\BASE.DWG