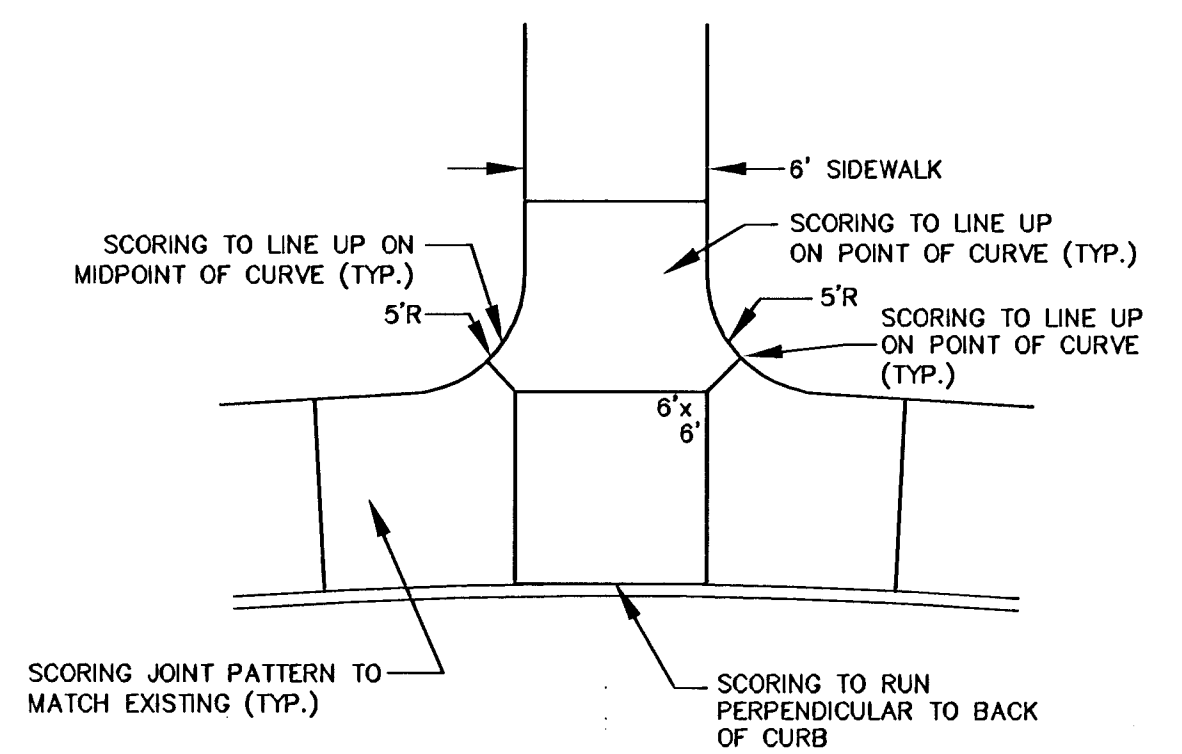


GENERAL NOTES

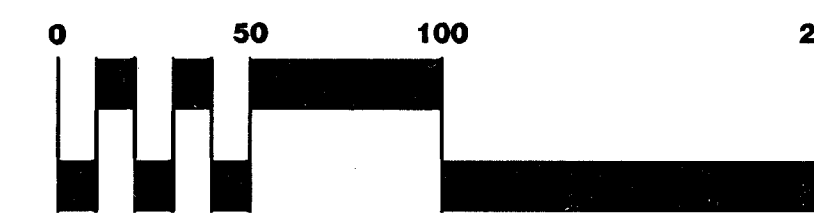

- ALL SIDEWALKS SHALL BE 4" THICK. SIDEWALK SHALL BE CONSTRUCTED W/ 1x4 FORMS. THE WALK SHALL BE SMOOTH, FLOWING, WITHOUT TWISTS & KINKS. FORMWORK TO BE APPROVED BY OWNERS REPRESENTATIVE PRIOR TO CASTING. LONGITUDINAL GRADES SHALL NOT EXCEED 5% & CROSS SLOPES SHALL NOT EXCEED 2%. SOME GRADING TO MEET SLOPE REQUIREMENTS SHOULD BE EXPECTED.
- THE OWNERS REPRESENTATIVE RESERVES THE RIGHT TO FIELD ADJUST THE WALK ALIGNMENT AS NEEDED TO TAKE ADVANTAGE & WORK WITH EXISTING SITE FEATURES.
- CONCRETE TRUCKS WILL NOT BE ALLOWED TO CROSS OVER NATURAL AREAS TO DELIVER CEMENT FROM WILLIAMSGATE STREET TO WALK. PUMPING OR HAULING BY MACHINE BUCKET ON APPROVED LIMITED ROUTES SHOULD BE EXPECTED. LIGHT TRAFFIC WILL BE ALLOWED ACROSS PASTURE AREAS ONLY IF THE GROUND IS DRY & IF THE SUCCESSIVE WEARING OF TIRE PATHS ARE AVOIDED. COORDINATE WITH THE OWNERS REPRESENTATIVE PRIOR TO COMMENCEMENT.
- THE 6' SIDEWALK CONSTRUCTION CORRIDOR (DISTURBED AREA) SHALL BE LIMITED TO 10' OR LESS UNLESS GRADING REQUIREMENTS CONSTITUTE A WIDER AREA.
- THOROUGHLY CLEAN UP ALL CONSTRUCTION DEBRIS UPON COMPLETION. THE EXISTING BARB WIRE FENCE SHALL BE REMOVED & DISPOSED OF OFF SITE. WHERE TREES HAVE GROWN AROUND WIRE, CLIP WIRE FLUSH ON EACH SIDE OF TRUNK.
- RE-SEED DISTURBED AREAS ALONG SIDEWALK WITH THE NATIVE PRAIRIE SEED MIX PER INSTRUCTIONS ON THE EROSION CONTROL PLAN. DO NOT USE FESCUE OR BROME SEED IN THIS AREA.
- COORDINATE SIDEWALK INSTALLATION WITH WATER CONTRACTOR. CONSTRUCTION OF SIDEWALK TO OCCUR FOLLOWING WATERLINE INSTALLATION.



WALKWAY INTERSECTION SCORING DETAIL
NOT TO SCALE

LEGEND

- WATER LINE
- SAN. SEWER LINE
- EXIST. CONTOURS
- PROP. CONTOURS
- PROP. TREE PROTECTION
- EXIST. TREE PROTECTION



SCALE: 1" = 50'



HAWTHORNE THIRD ADDITION
PROJECT NAME
RESERVE "G" SIDEWALK PAVING PLAN
SHEET TITLE

DESIGN BY: BJH	DRAWN BY: BJH	CHECKED BY: JAG
DATE: OCTOBER 2004	JOB NO.: 02167	SHEET/OF: 27 / 48