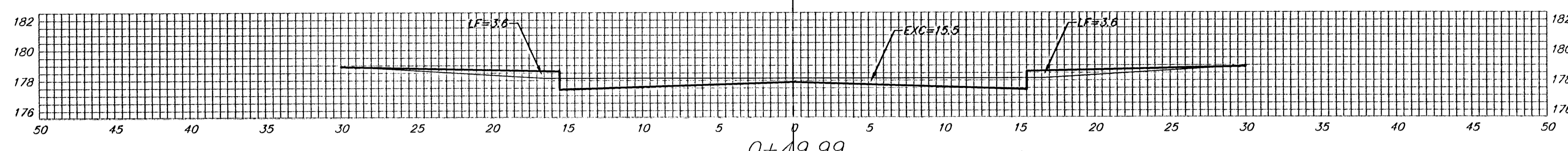


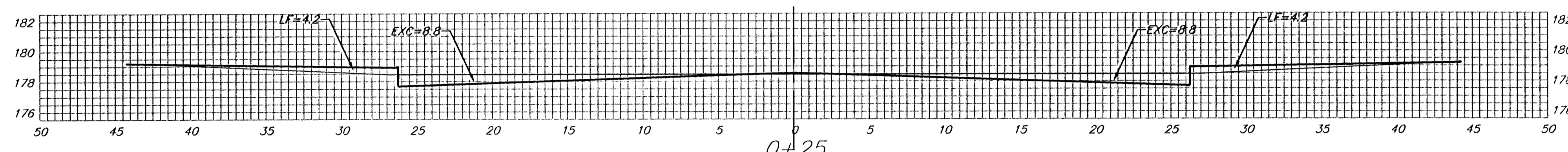
0+95.34

45.35' $\left\{ \begin{array}{l} \text{EXC} = 26.0 \\ \text{LF} = 12.1 \\ \text{CF} = 0.0 \end{array} \right.$



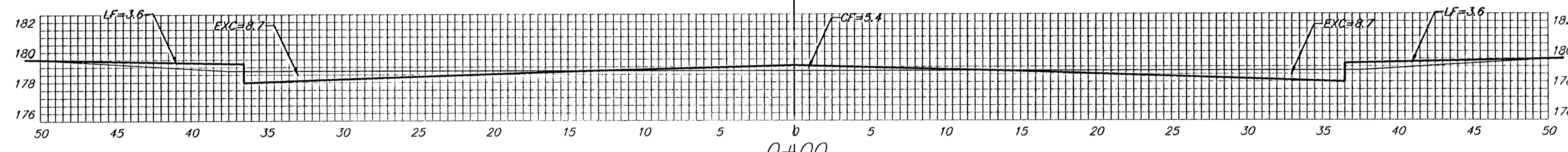
0+49.99

24.99' $\left\{ \begin{array}{l} \text{EXC} = 15.3 \\ \text{LF} = 7.2 \\ \text{CF} = 0.0 \end{array} \right.$



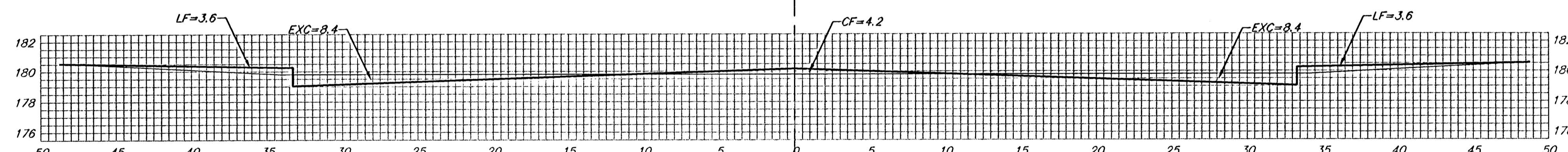
0+25

25.00' $\left\{ \begin{array}{l} \text{EXC} = 16.2 \\ \text{LF} = 7.2 \\ \text{CF} = 2.5 \end{array} \right.$



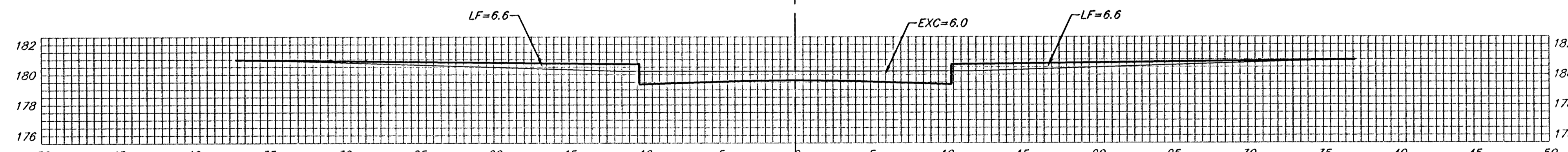
0+00

15.00' $\left\{ \begin{array}{l} \text{EXC} = 9.7 \\ \text{LF} = 4.0 \\ \text{CF} = 2.7 \end{array} \right.$



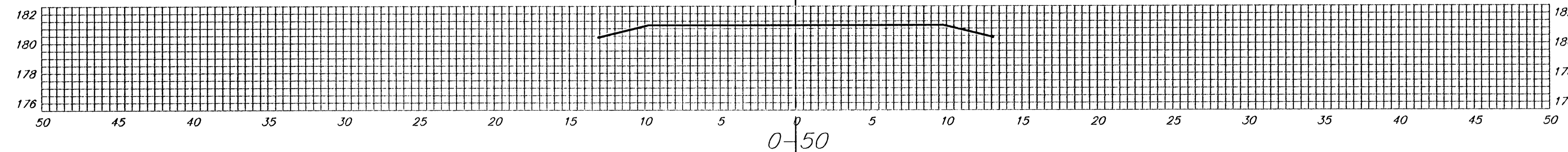
0-15

20.00' $\left\{ \begin{array}{l} \text{EXC} = 8.4 \\ \text{LF} = 7.6 \\ \text{CF} = 1.6 \end{array} \right.$



0-35


15.00' $\left\{ \begin{array}{l} \text{EXC} = 1.7 \\ \text{LF} = 3.7 \\ \text{CF} = 0.0 \end{array} \right.$



0-50

AKSARBEN CT.

Sheet Totals:
 Excavation = 77.3 C.Y.
 Loose Fill = 41.8 C.Y.
 Compacted Fill = 6.8 C.Y.

 Baughman	Baughman Company, P.A. 315 Ella St. Wichita, KS 67211 P3162621271 F3162620149 ENGINEERING SURVEYING PLANNING LANDSCAPE ARCHITECTURE	
	PROJECT NUMBER 47284104	SHEET 27 OF 28

CopperGateNorth/XSS 0502E162