

ED SMOOTHLY WITH GENTLE
 RUPT TRANSITIONS AT THE TOP OF SLOPES
 ABLE. SURVEY STAKES FOR POND GRADING
 PERS ARE CONSTANT AND THEREFORE THE
 SHAPING. WESTLAKES PARKWAY BERMS
 A BLADE. THE GRADING SHALL BE
 E ADDITION OF THE TOPSOIL LAYER.

AND STREET RIGHT OF WAY. NO TOPSOIL
 SPECIFICALLY NOTED. IN CASES WHERE
 STRIPPING SHALL BE PERFORMED WITHIN

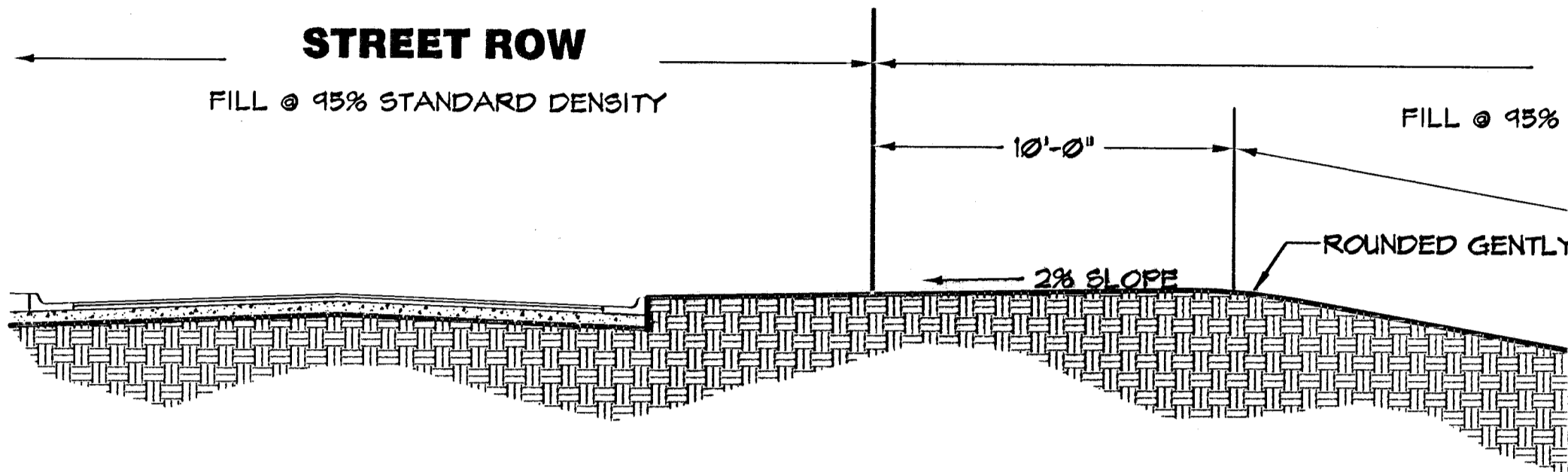
RESERVE AREAS (EXCEPT LOTS AND GRADES
 DS). THE TOPSOIL THICKNESS MAY BE
 TOPSOIL IS AVAILABLE. NOTE: THE FINISHED
 R OF TOPSOIL HAS BEEN PLACED. NO
 APPROVAL OF THE LANDSCAPE ARCHITECT. IF
 MAY NEED TO REWORK THE BERM IN ORDER

HALL RIP (SCARIFY) ALL HAUL ROADS WITH
 TO A DEPTH OF 18". MULTIPLE PASSES MAY

NATURAL TOPSOIL, TYPICAL OF THE LOCALITY,
 L MAY BE USED. IT SHALL BE WITHOUT
 ONES, LUMPS, STICKS, PLANTS OR THEIR
 THAT MAY BE HARMFUL TO PLANT GROWTH
 PH RANGE SHALL BE 5.5 TO 7.0. TOPSOIL
 IOR TO PLACEMENT.

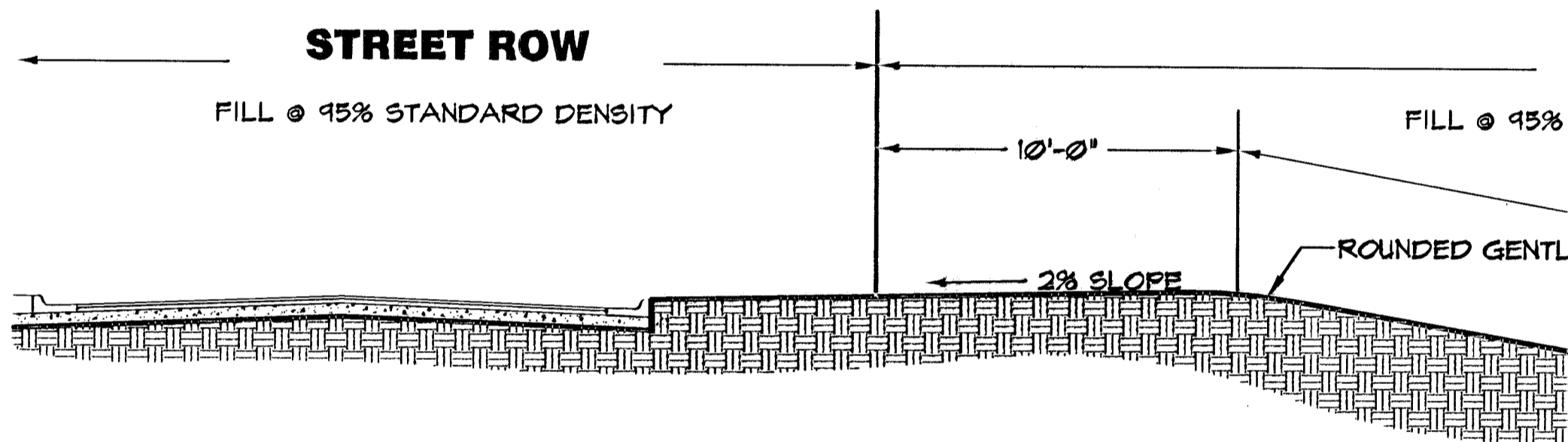
HWORK".

IN AN OWNER APPROVED LOCATION WITHIN
 DENSITY. COORDINATE WITH THE OWNER'S
 SUBSIDIARY TO BID ITEM "EARTHWORK".



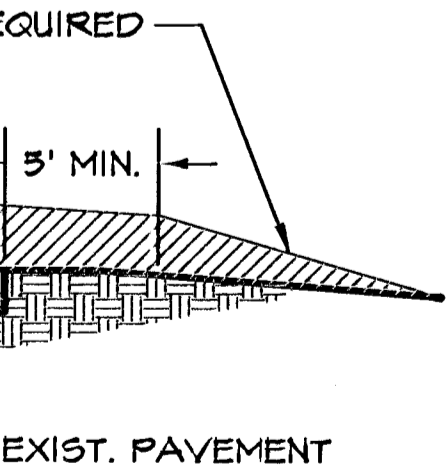
TYPICAL LOT GRADING CROSS SECTION

NOT TO SCALE

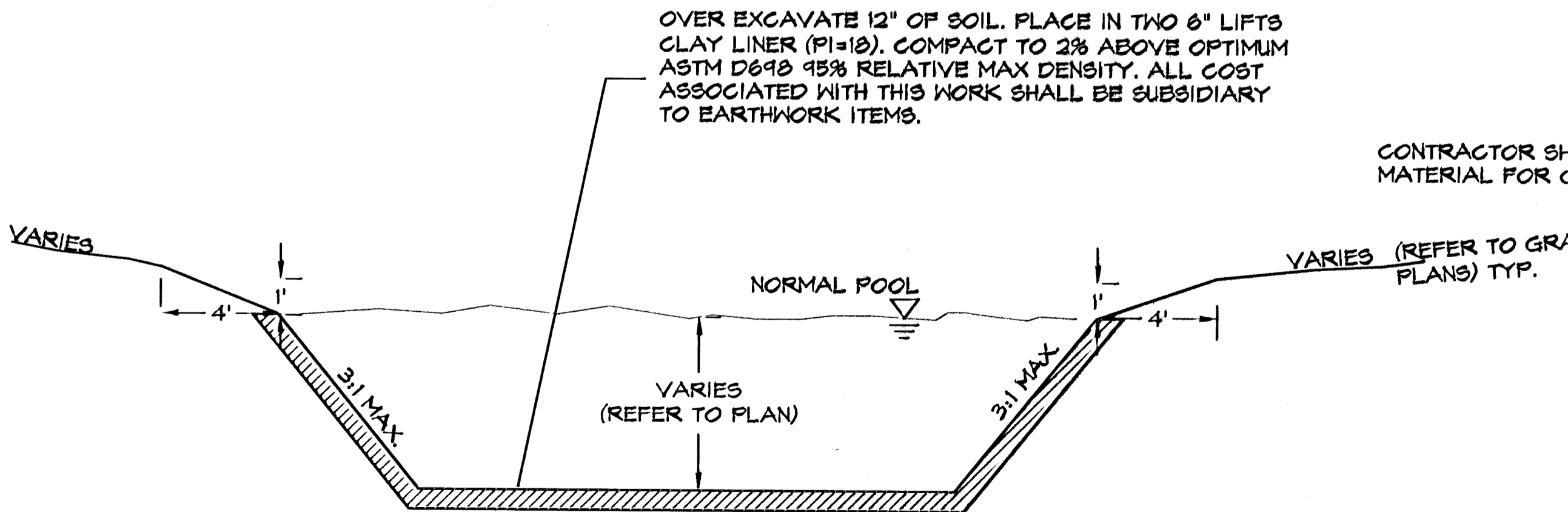


TYPICAL LOT GRADING CROSS SECTION TO PO

NOT TO SCALE



SING



TYPICAL LAKE DETAIL

NOT TO SCALE