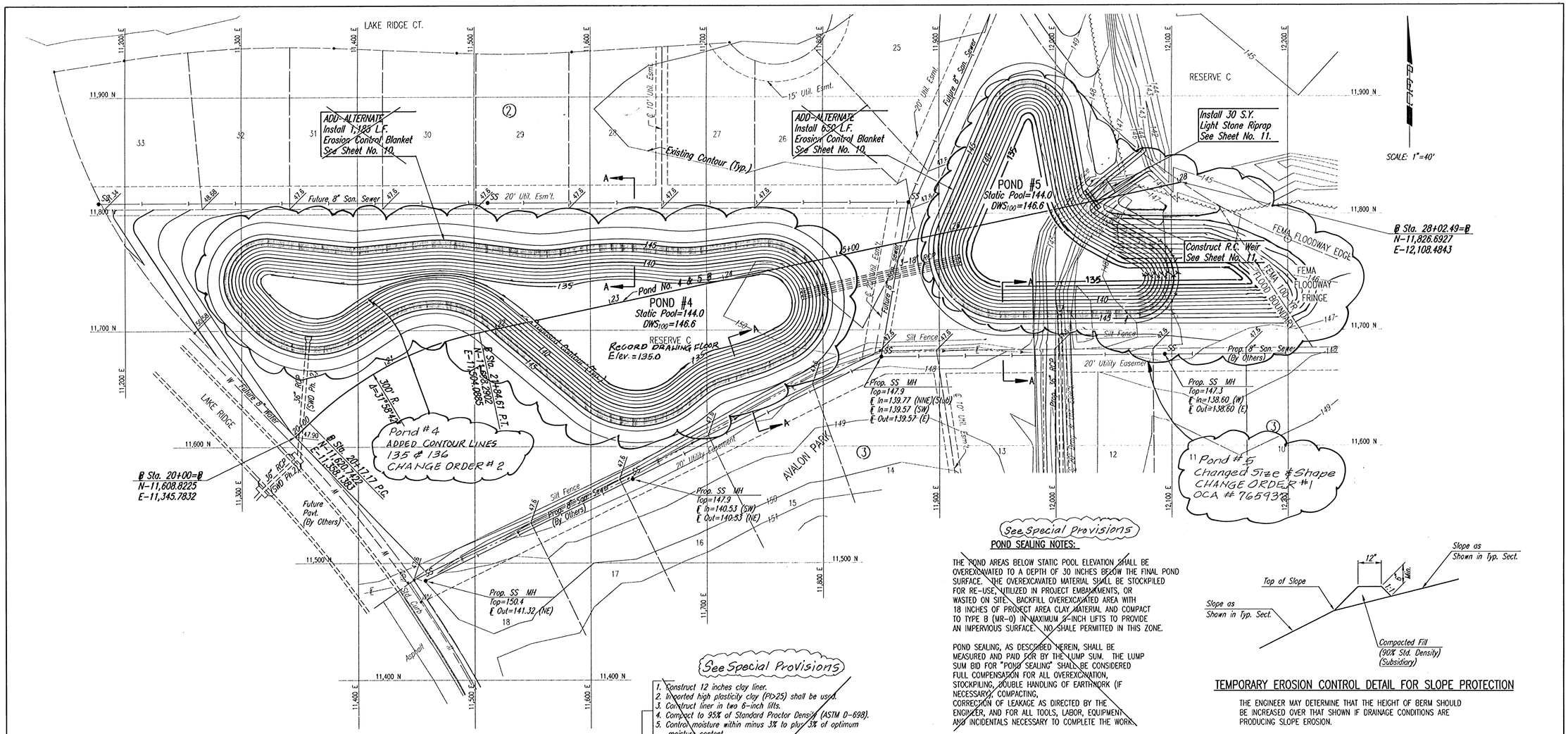

See Special Provisions

POND SEALING NOTES:

THE POND AREAS BELOW STATIC POOL ELEVATION SHALL BE OVEREXCAVATED TO A DEPTH OF 30 INCHES BELOW THE FINAL POND SURFACE. THE OVEREXCAVATED MATERIAL SHALL BE STOCKPILED FOR RE-USE, UTILIZED IN PROJECT EMBANKMENTS, OR WASTED ON SITE. BACKFILL OVEREXCAVATED AREA WITH 18 INCHES OF PROJECT AREA CLAY MATERIAL AND COMPACT TO TYPE B (MR-0) IN MAXIMUM 6-INCH LIFTS TO PROVIDE AN IMPERVIOUS SURFACE. NO SHALE PERMITTED IN THIS ZONE.

POND SEALING, AS DESCRIBED HEREIN, SHALL BE MEASURED AND PAID FOR BY THE LUMP SUM. THE LUMP SUM BID FOR "POND SEALING" SHALL BE CONSIDERED FULL COMPENSATION FOR ALL OVEREXCAVATION, STOCKPILING, DOUBLE HANDLING OF EARTHWORK (IF NECESSARY), COMPACTING, CORRECTION OF LEAKAGE AS DIRECTED BY THE ENGINEER, AND FOR ALL TOOLS, LABOR, EQUIPMENT, AND INCIDENTALS NECESSARY TO COMPLETE THE WORK.

TEMPORARY EROSION CONTROL DETAIL FOR SLOPE PROTECTION

THE ENGINEER MAY DETERMINE THAT THE HEIGHT OF BERM SHOULD BE INCREASED OVER THAT SHOWN IF DRAINAGE CONDITIONS ARE PRODUCING SLOPE EROSION.

TEMPORARY EROSION CONTROL BERMS SHALL BE CONSTRUCTED AT LOCATIONS SHOWN ON THE PLANS OR AS DIRECTED BY THE ENGINEER.

ALL AREAS WHERE FLOW IS CONCENTRATED SHALL BE PROTECTED BY SILTATION BARRIERS PRIOR TO DISCHARGING INTO ANY DITCH, STORM SEWER, OR WATERCOURSE, AS APPROVED BY THE ENGINEER.

MEASUREMENT AND PAYMENT: THIS WORK SHALL NOT BE PAID FOR DIRECTLY BUT SHALL BE CONSIDERED SUBSIDIARY TO "UNCLASSIFIED EXCAVATION".

02 OCT 06

RECORD DRAWING

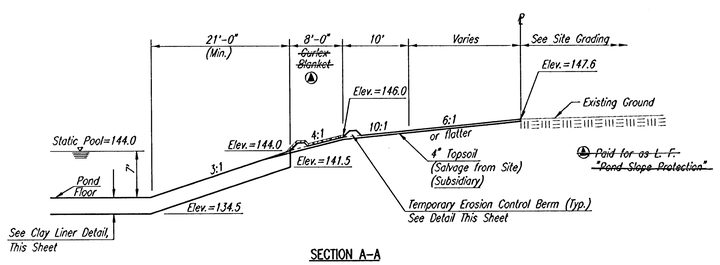

SECTION A-A

See Special Provisions

1. Construct 12 inches clay liner.
2. Imported high plasticity clay (PI>25) shall be used.
3. Construct liner in two 6-inch lifts.
4. Compact to 95% of Standard Proctor Density (ASTM D-698).
5. Control moisture within minus 3% to plus 3% of optimum moisture content.

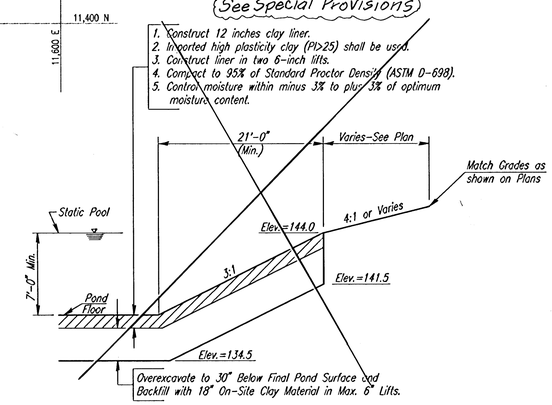

CLAY LINER CONSTRUCTION PROCEDURE FOR POND SEALING

POND GRADING NOTES

CONTRACTOR SHALL PERFORM GRADING AS SHOWN BY CONTOURS AND SPOT ELEVATIONS ON THIS SHEET. EARTHWORK VOLUMES FOR THIS GRADING HAVE BEEN INCLUDED IN THE BID ITEM "UNCLASSIFIED EXCAVATION".

OVEREXCAVATING FOR POND SEALING IS NOT INCLUDED IN THE PROJECT EARTHWORK SUMMARY.

HORIZONTAL CONTROL FOR POND LAYOUT MAY BE SCALED FROM THIS DRAWING. SEE SHEET NO. 3 FOR ADDITIONAL CONTROL POINT INFORMATION.

BRIAND BOUTWELL LICENSED 10889 PROFESSIONAL ENGINEER

6-15-05

No.	Revision	By	Date

AVALON PARK 3RD
STORM WATER DRAIN NO. 264

POND NO. 4 AND 5 GRADING PLAN

JAMES L. ARMOUR, P.E.-CITY ENGINEER
CITY OF WICHITA PROJECT NO. 468-84011

Professional **E**ngineering **C**onsultants, P.A.
303 S. TOPEKA • WICHITA, KANSAS 67202
316-262-2691 • FAX 316-262-3003

Designed by	BDB, BLB	Job No.	35-05257	Sht. 8 of 31
Drawn by	BJS	Date	February 2005	

DSWR: BLB OPER: BJS SCALE: 1=40.00
Q:\2005\05257\05257-C-POND4-5 06-16-2005 12:16:13 am