

INDEX OF SHEETS:

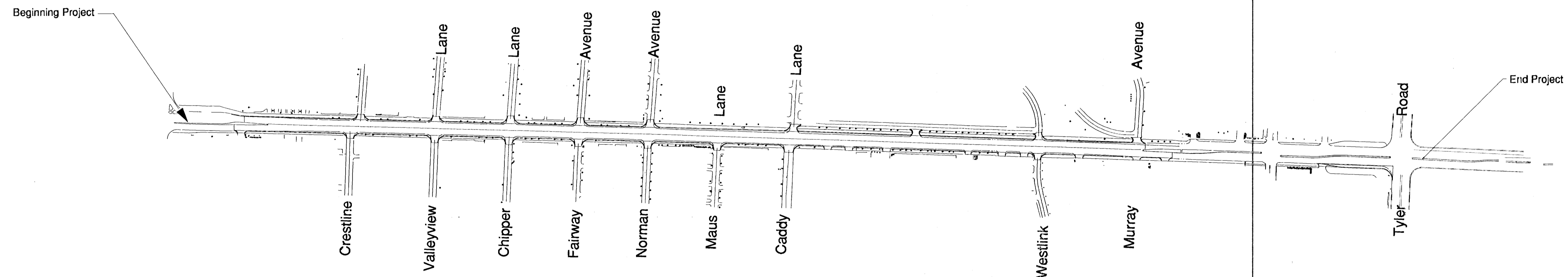
- Cover Sheet
- 1-11 - Plan Sheets
- 12 - Notes and Details

**CITY OF WICHITA
Project No. 472-83659**

**CENTRAL AVENUE
FROM
MAIZE ROAD TO TYLER ROAD**

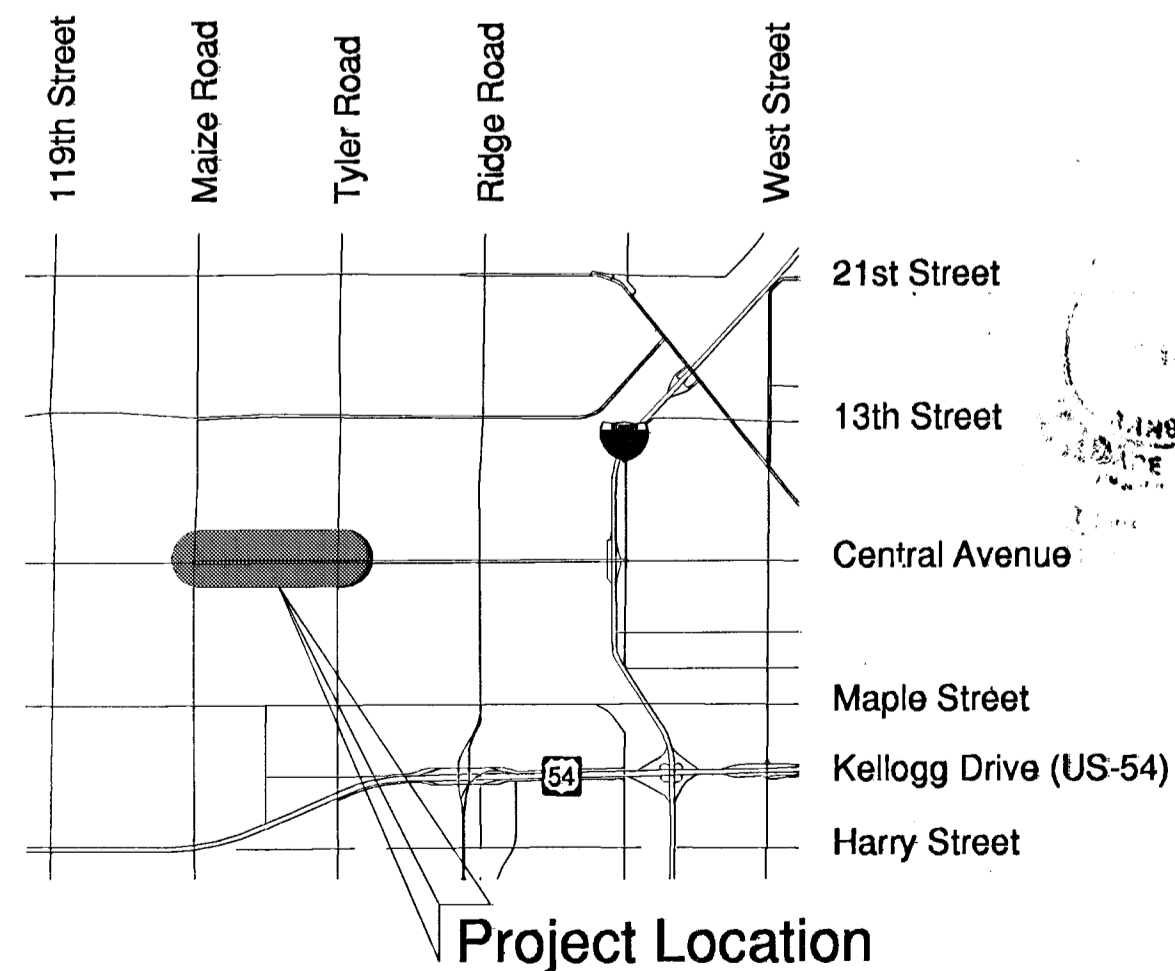
LANDSCAPE PLAN AND DETAILS

OCA 706848




Legend

- | | | |
|-------------------------|--------------------------|-----------|
| Existing Water Line | Telephone Manhole | •T.M.H. |
| Electric Line | Telephone Pedestal | IT |
| Gas Line | Telephone | PHONE |
| Telephone Line | Cable Television Box | C |
| Cable TV Line | Water Valve | |
| Center Line | Water Meter | •W.M. |
| Existing Right-of-Way | Fire Hydrant | ⊕ |
| Power Pole | Sprinkler Head | •A.R. |
| Electric Meter | Irrigation Control Valve | ▶I.C.V. |
| Luminaire | Air Release | •A.R. |
| Yard Light | Gas Monitoring Station | •G.M.S. |
| Pull Box | Gas Meter | •G.M. |
| Signal Control Box | Gas Testing Station | •G.T.S. |
| Mast Arm | Gas Filler Cap | •G.F.C. |
| Pedestal Mounted Signal | Sanitary Swwer Manhole | •S.S.M.H. |



**Project Location
Vicinity Map**



**LANDWORKS
studio**

P.O. BOX 3783 OLATHE, KS 66063 913-780-6707