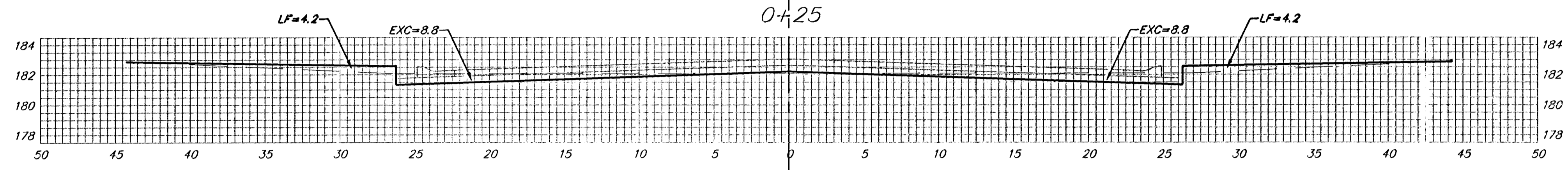
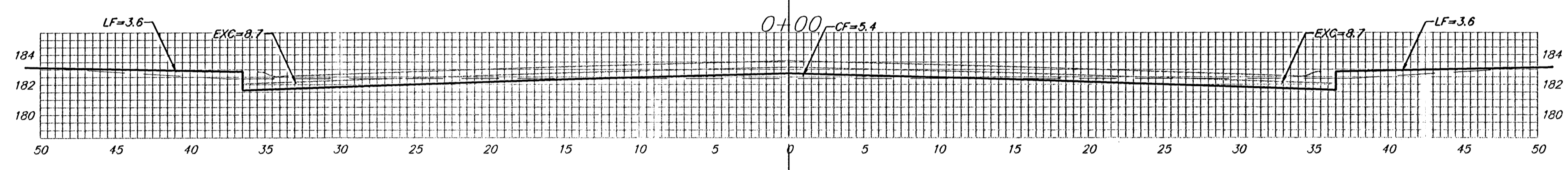


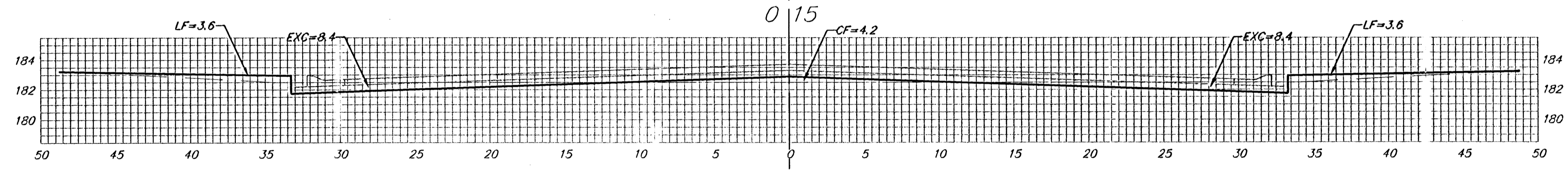
50.01' $\left\{ \begin{array}{l} EXC = 28.7 \\ LF = 13.3 \\ CF = 0.0 \end{array} \right.$



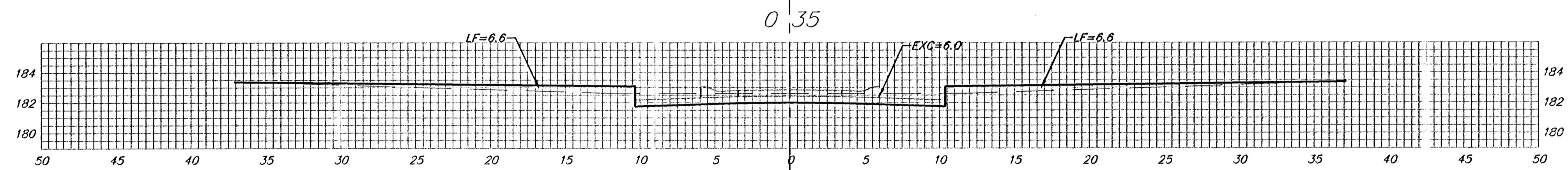
24.99' $\left\{ \begin{array}{l} EXC = 15.3 \\ LF = 7.2 \\ CF = 0.0 \end{array} \right.$



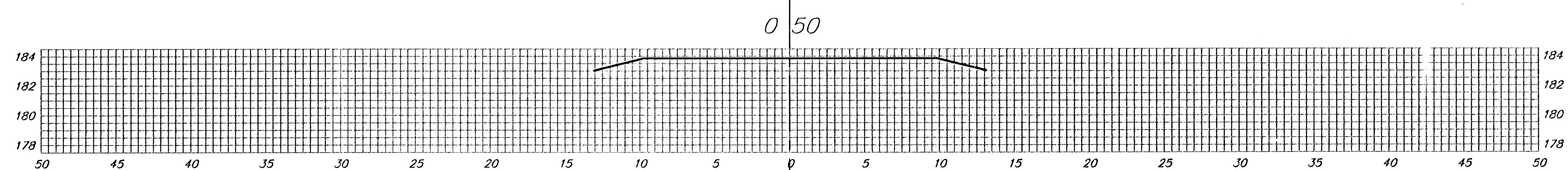
25.00' $\left\{ \begin{array}{l} EXC = 16.2 \\ LF = 7.2 \\ CF = 2.5 \end{array} \right.$



15.00' $\left\{ \begin{array}{l} EXC = 9.5 \\ LF = 4.0 \\ CF = 2.7 \end{array} \right.$



20.00' $\left\{ \begin{array}{l} EXC = 8.4 \\ LF = 7.6 \\ CF = 1.6 \end{array} \right.$



15.00' $\left\{ \begin{array}{l} EXC = 1.7 \\ LF = 3.7 \\ CF = 0.0 \end{array} \right.$

Sheet Totals:
 Excavation = 79.8 C.Y.
 Loose Fill = 43.0 C.Y.
 Compacted Fill = 6.8 C.Y.

AUBURN HILLS CT. (LOTS 43 50, BLOCK B)

Baughman Engineering | Surveying | Planning | Landscape Architecture
 PROJECT NUMBER: 472-83931
 SHEET: 23 OF 25
 Auburn15/Ph2A/XS4 04-11-E097