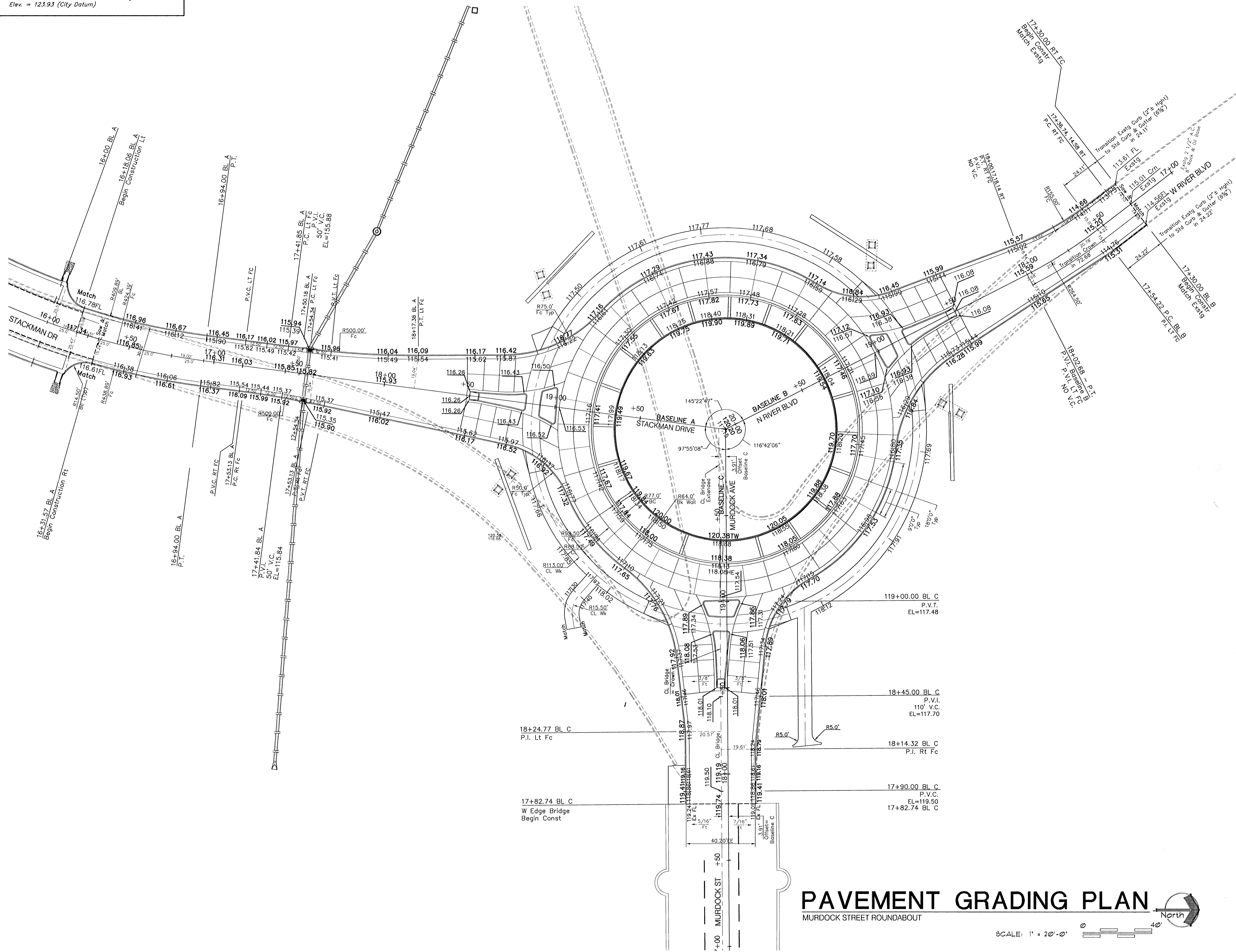



BENCHMARK:
 BM #1 - City of Wichita Bench Mark Disc on the Sidewalk at the North West Corner of the Murdock Bridge.
 Elev. = 123.93 (City Datum)




PAVEMENT GRADING PLAN

MURDOCK STREET ROUNDABOUT

SCALE: 1" = 20'-0"



Wilson Darnell Mann P.A.
 105 N. Washington Wichita, Kansas 67202
 ph 316.262.4700 fx 316.262.0002

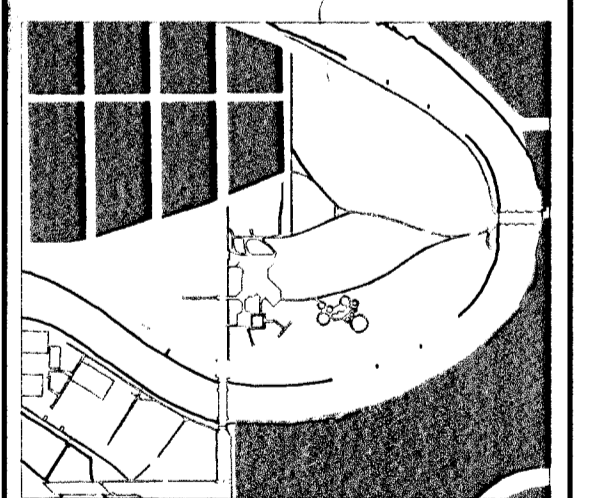


RIVERSIDE PARK SYSTEM

Central Riverside Park

Wichita, Kansas

KEY PLAN



CENTRAL RIVERSIDE PARK

PRINTS ISSUED
 07/NOV/2002

WDM No. 00113
 draw: STAFF
 check: STAFF

MURDOCK STREET ROUNDABOUT
 GRADING PLAN

SECTION TWO

8 of 28