BENCHMARK:

BM #3 – Greenwich Road & Kellogg
City of Wichita Bench Mark Disc, NW Corner of Traffic Signal Light Pole Base, 48.00' NNW of Ctr Sanitary Sewer Manhole, 48.70' S of Ctr of Traffic Signal Manhole in Kellogg Median, 70.50' E of back of E Curb on E Side of Medial in Greenwich Rd.
Elev. = 164.78 City Datum (1352.18 M.S.L.)

0 10 20
SCALE: 1" = 20'

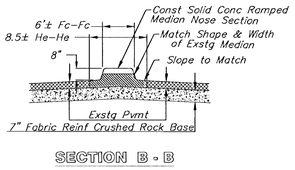

SECTION B - B

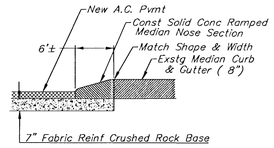

SECTION A - A

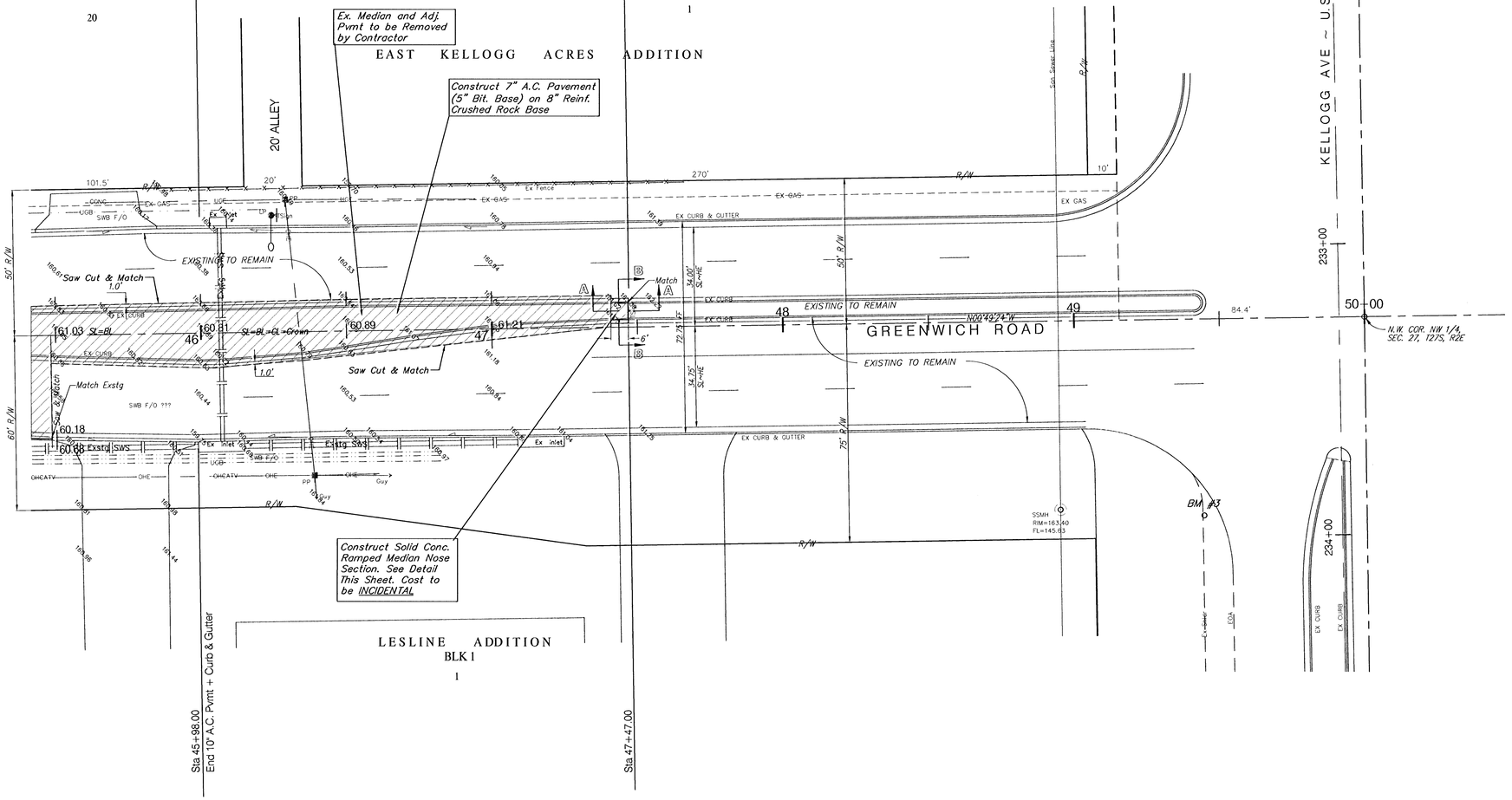

Note:

Pavement, Sidewalks, and Etc. To Be Removed Are Indicated By:

PROJECT NUMBER			SHEET NAME	ENGINEERING DIRECTORY	
472 - 83370			PAV03_GREN	F:\\Kelog-gr\greenwich\Pav	
DESIGN	DRAWN	APPROVED	DATE	SCALE	BAUGHMAN NO
JFB/KK	TCA	JFB	JUNE01	1:20	01 06 E045

ONE KELLOGG PLACE 2ND ADDN
PAVING PLAN
GREENWICH ROAD FROM GILBERT TO KELLOGG AVE

BAUGHMAN COMPANY, P.A.
ENGINEERING, SURVEYING, & PLANNING
316-262-7271 • 315 ELLIS • WICHITA, KANSAS 67211

SHEET 9 OF 43

F:\Eng\KEL06_GR\greenwich\pav\pav03_gren.dwg Mon Jul 16 20:19:22 2001