CONSTRUCTION PHASE SEQUENCE

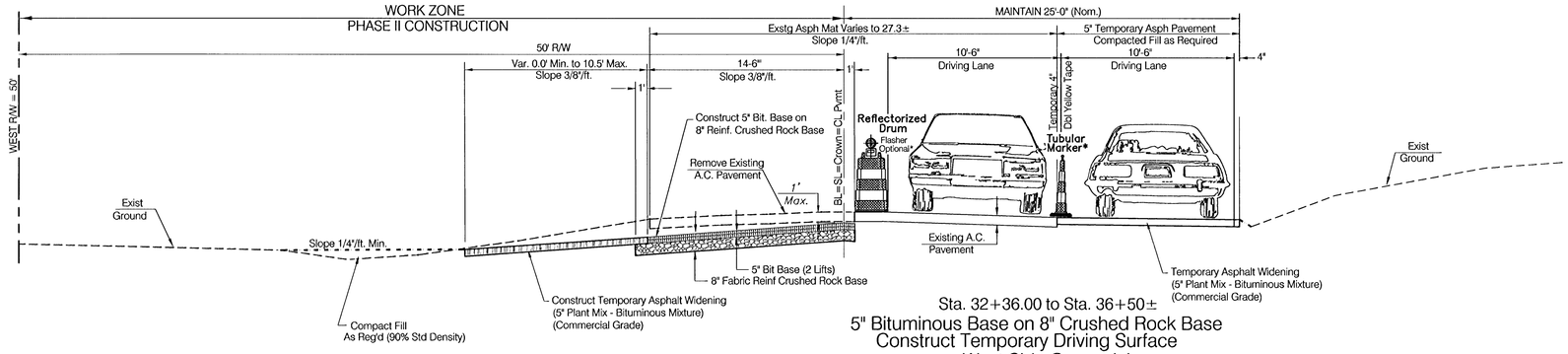

Sta. 32+36.00 to Sta. 36+50±
5" Bituminous Base on 8" Crushed Rock Base
Construct Temporary Driving Surface
West Side Greenwich

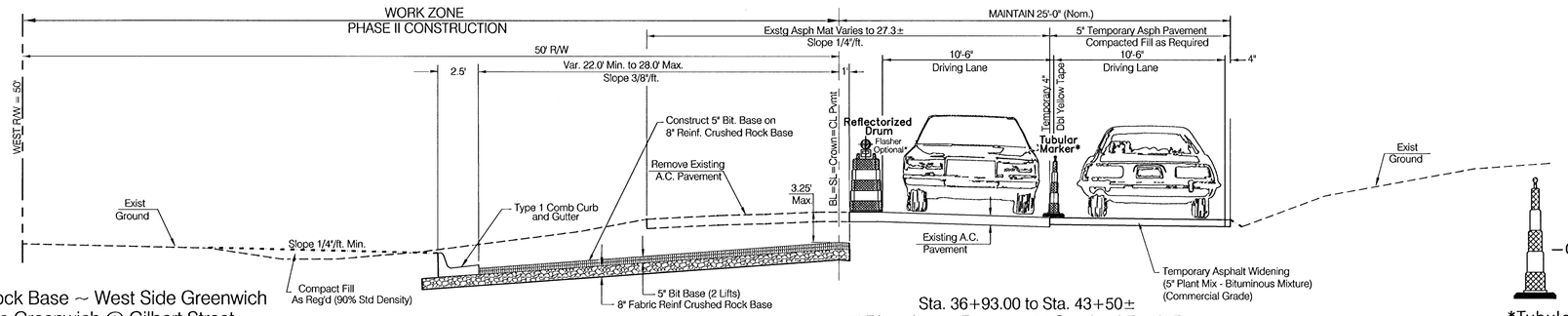

Sta. 36+93.00 to Sta. 43+50±
5" Bituminous Base on 8" Crushed Rock Base
West Side Greenwich

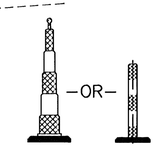

*Tubular Marker

PHASE II

Sta. 32+36.00 to Sta. 44+65.00

Construct SWS West Side Greenwich
Construct 5" Bituminous Base on 8" Crushed Rock Base ~ West Side Greenwich
Construct Asph. Hookup Pavement ~ West Side Greenwich @ Gilbert Street
Construct Drive Approaches West Side Greenwich
Construct Temporary Driving Surface ~ West Side Greenwich
See Paving Typical Sections - Sht 3 & 4

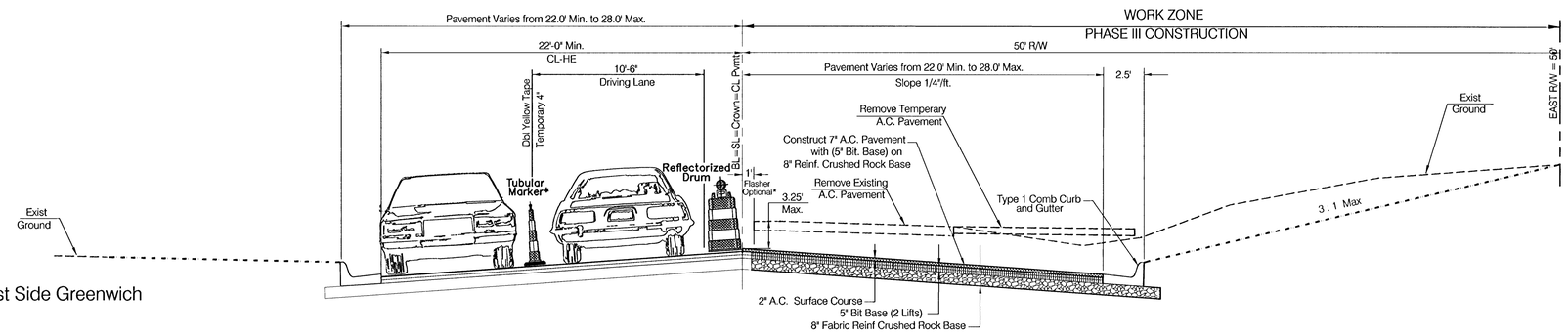

PHASE III

Sta. 34+36.00 to Sta. 45+48.00

Construct SWS East Side Greenwich
Construct 7" A.C. Pavement on 8" Crushed Rock Base ~ East Side Greenwich
Construct Asph. Hookup Pavement ~ East Side Greenwich
Construct Drive Approaches East Side Greenwich
See Paving Typical Sections - Sht 3 & 4

PROJECT NUMBER	SHEET NAME	ENGINEERING DIRECTORY	ONE KELLOGG PLACE SECOND ADDITION	BAUGHMAN COMPANY, P.A.	SHEET
472-83370	CONSEQ_GREN2	F:\KELLOG_GR\GRENWICH	CONSTRUCTION PHASE SEQUENCING	ENGINEERING, SURVEYING, & PLANNING	27 OF 43
DESIGN: JFB / DRAWN: STAFF / APPROVED:	DATE: 27JUN2001	SCALE: NONE / BAUGHMAN NO:	GREENWICH ROAD	316-262-7271 • 315 ELLIS • WICHITA, KANSAS 67211	

E:\Eng\KELOG_GR\greenwich\traffic\conseq_gren2.dwg Mon Jul 16 23:49:51 2001