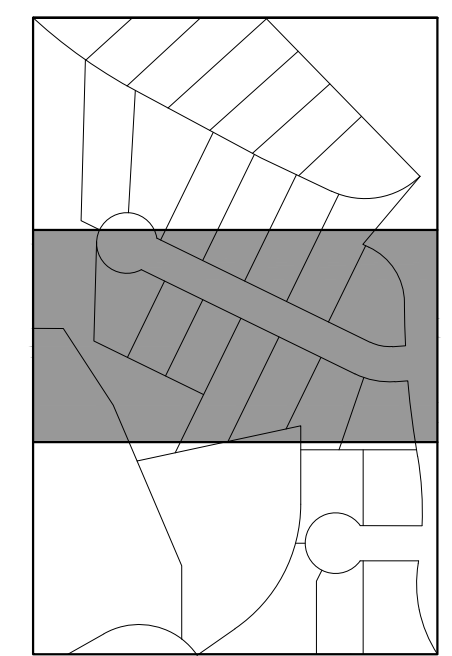
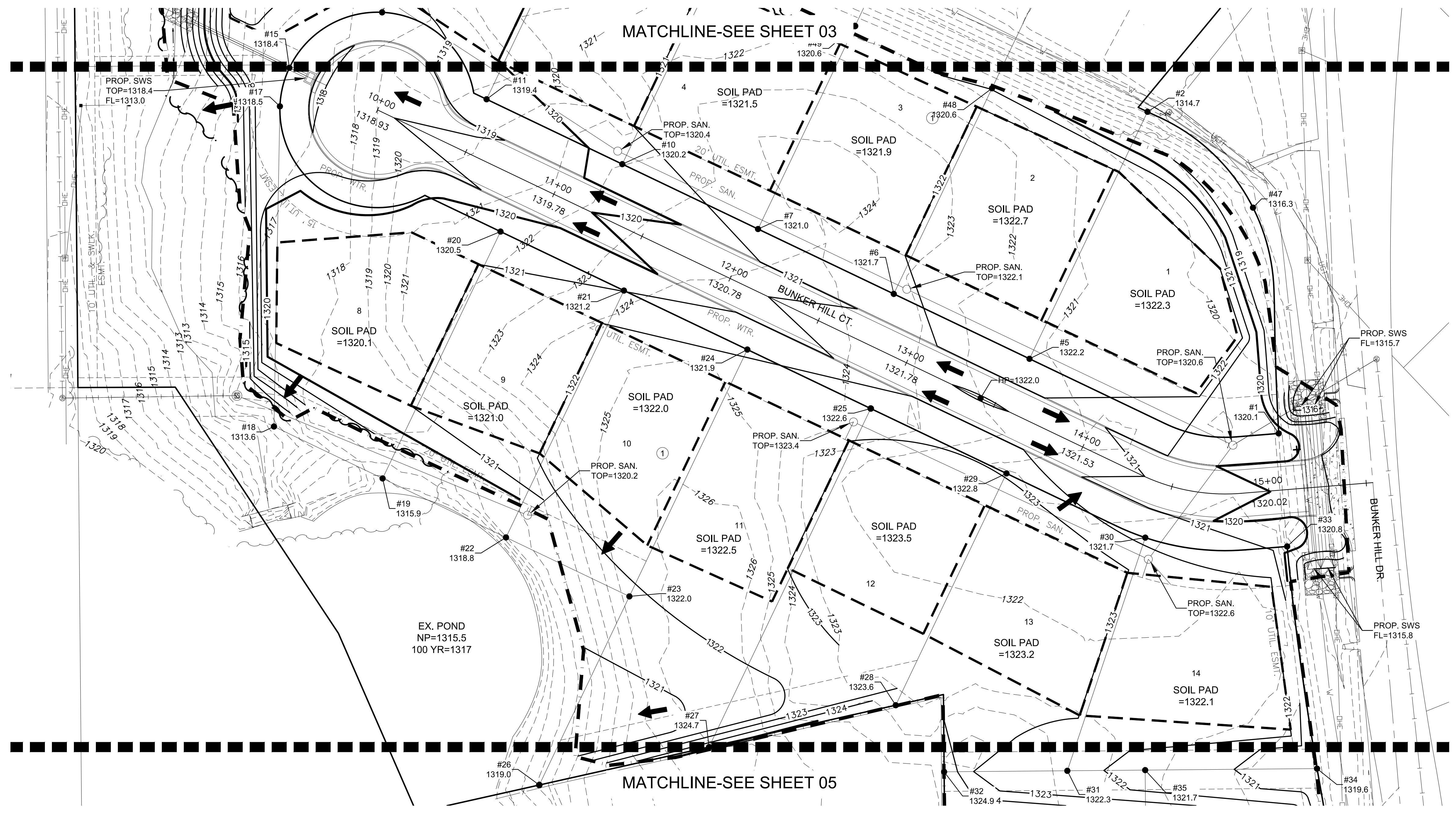


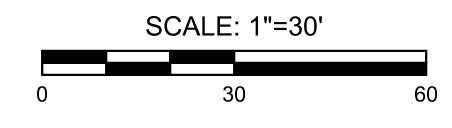
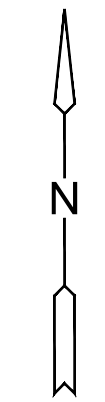
J:\PROJECTS\2023\230101047\_ARTISTIC\_BUNKER\_HILL\_MERITRUST\00\_230497\_CADD\SHS\05\_CIVIL\GRD\230497\_CG102.DWG



KEY MAP

LEGEND

- 1250 --- EXISTING MAJOR CONTOUR
- 1250 --- EXISTING MINOR CONTOUR
- 1250 — PROPOSED MAJOR CONTOUR
- 1250 — PROPOSED MINOR CONTOUR
- W — EXISTING WATERLINE
- S — EXISTING SANITARY SEWER
- S — EXISTING STORMWATER SEWER
- UGT — EXISTING UNDERGROUND TELEPHONE
- UGE — EXISTING UNDERGROUND ELECTRICAL
- OHE — EXISTING OVERHEAD ELECTRICAL
- G — EXISTING GASLINE
- FOC — EXISTING FIBER OPTIC LINE
- S — PROPOSED STORMWATER SEWER
- S — PROPOSED WATERLINE
- S — PROPOSED SANITARY SEWER
- — — — — LIMITS OF GRADING
- — — — — SWALE FLOWLINE
- — — — — SOIL PAD
- #1 1329.86 SPOT ELEVATIONS
- FLOW ARROW



NOTES:  
 VERTICAL DATUM USED IS NAVD88.  
 ALL STREET GRADES SHOWN ARE TO TOP OF PAVEMENT.  
 CONTRACTOR SHALL OVER EXCAVATE ROADS TO TOP OF  
 SUBGRADE. REFER TO PAVING DETAILS IN PAVING PLANS  
 FOR TYPICAL ROADWAY CROSS-SECTIONS.



STORM WATER DRAIN #529 PLANS FOR  
**BUNKER HILL ADDITION**  
 WICHITA, KANSAS

GRADING PLAN		
PROJECT NO.	458-2024-085574	
SCALE	1" = 30'	
DRAWN	DESIGNED	CHECKED
BWS	DFL	SPE
NO.	REVISION	DATE
0	ISSUED FOR CONSTRUCTION	07/18/24
SHEET NO.		
CG102		
04 OF 14		

©2024 MKEC ENGINEERING, INC. ALL RIGHTS RESERVED. WWW.MKEC.COM. THESE DRAWINGS AND THEIR CONTENTS, INCLUDING, BUT NOT LIMITED TO, ALL CONCEPTS, DESIGNS, & DETAILS ARE THE EXCLUSIVE PROPERTY OF MKEC ENGINEERING, INC. (MKEC), AND MAY NOT BE USED OR REPRODUCED IN ANY WAY WITHOUT THE EXPRESS CONSENT OF MKEC.