
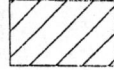

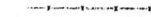
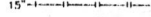
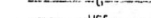










LEGEND

-  = VACATED FLOODWAY
-  = VACATED UTILITY EASEMENT
-  = VACATED BUILDING SETBACK
-  = Fence
-  15" = Storm sewer
-  = Gas line
-  = Underground electric
-  = Underground teleco
-  8" = Sanitary sewer
-  = Water line
-  = Fire Hydrant
-  = Water Valve
-  = Sanitary sewer manhole



NOTES:

1. There was a previous vacation case for the construction of 12765 E Bradford Cir., as indicated hereon. (Bult in 1998)
2. FEMA FIRM Panel: 20173C0379E - Subject property within Zone X; areas determined to be outside the 0.2% annual chance floodplain.
3. See page 2 for legal descriptions.

Sooter Residence		
12765 E Bradford Circle, Wichita, KS 67206		
<small>PROJECT NAME</small>		
MKEC		
ENGINEERING CONSULTANTS, INC.		
VACATION CASE EXHIBIT		
<small>SHEET TITLE</small>		
411 N. WEBB ROAD WICHITA, K.S. 67206 316-684-9600	<small>DESIGN BY:</small> BDL	<small>DRAWN BY:</small> BDL
	<small>DATE:</small> AUG. 2011	<small>CHECKED BY:</small> GR
	<small>JOB NO.:</small> 11477	<small>SHEET NO.:</small> 1 / 2

