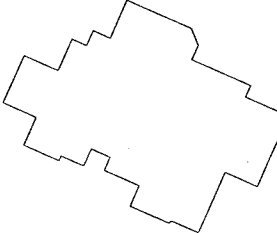

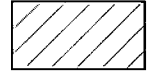


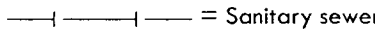

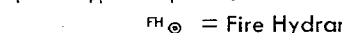




-  = Conceptual Building Footprint
-  = Platted Right of Way
-  = Utility and or Drainage Easement
-  = Building Setback
-  = Reserve / Dedication
-  = Sanitary sewer
-  = Water line
-  = Storm sewer
-  = Fire Hydrant
-  = Sanitary sewer manhole



See attachment for municipal utilities generally shown per plans.

MKEC ENGINEERING CONSULTANTS, INC. 411 N. WEBB ROAD WICHITA, KS. 67206 316-684-9600	KRUG SOUTH ADDITION PROJECT NAME		
	VAC2012-22 VACATION CASE EXHIBIT SHEET TITLE		
	BDL DESIGN BY.	BDL DRAWN BY.	GJA CHECKED BY.
	JULY 2012 DATE	05291 JOB NO.	1 / 1 SHEET/OF

J:\Civil\05291\Vac\Plan\05291_Plan_VAC.dwg 7/5/2012 12:25:11 PM CDT